
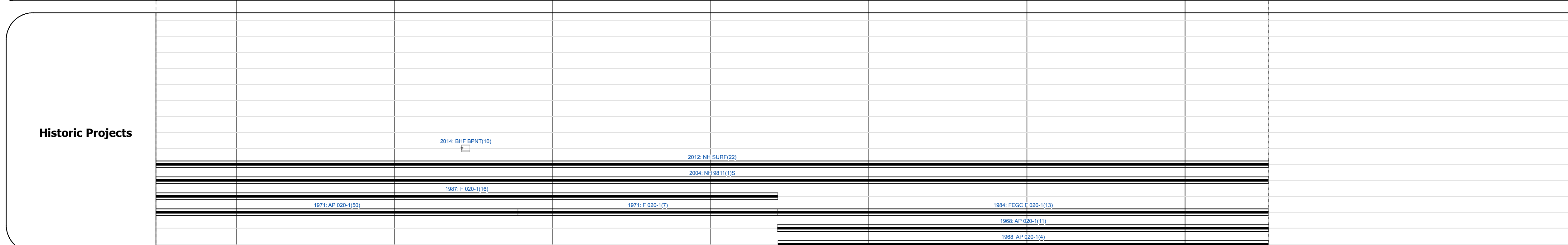


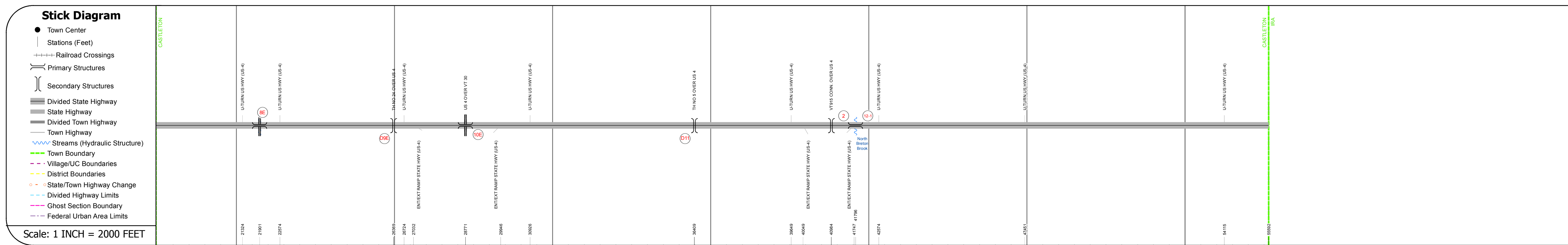
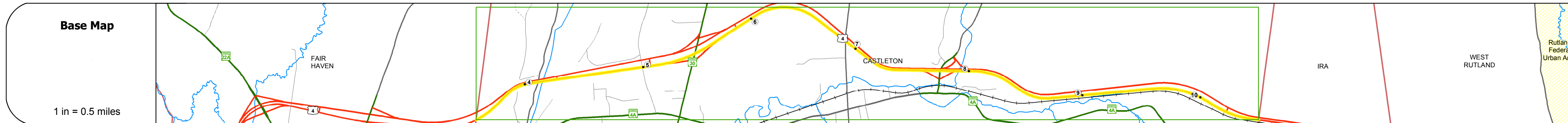
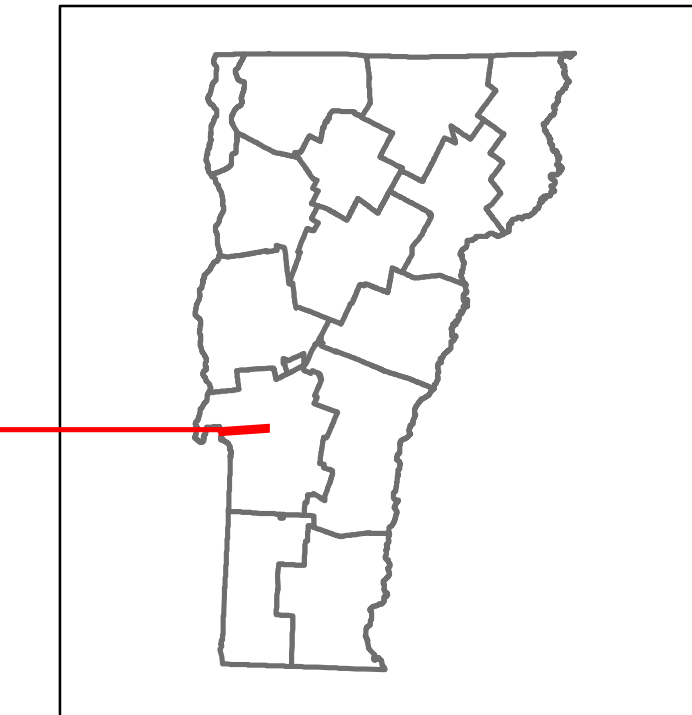



DISTRICT	TOWN	ROUTE
3	CASTLETON	US-4



Year	Station 23200	Station 23500	Station 24000	Station 24500
2014	8600	8600	12100	13100
2013	8600	8600	12000	13100
2012	8500	8500	11800	13100
2011	8500	8500	11800	13200
2010	8400	8400	11700	13300



STRUCTURE DESCRIPTIONS

Bridge 8E:
Stringer/multi-beam or girder - 1971
Structure No. 20002008E11032
Length: 543'
Width: 36.8'
Under Clearance: 15.67'
Facility Carried: US 00004 ML
Bridge Type: SSP CONT WELDED GIR
Features Intersected: LAKE BOMOSEEN TH 2
Surface: Bituminous
Maintenance/Ownership: State

Bridge D9E:
Stringer/multi-beam or girder - 1971
Structure No. 2011030D9E11031
Length: 123'
Width: 26.8'
Under Clearance: 15.75'
Facility Carried: TR 0TH24
Bridge Type: WELDED GIRDER
Features Intersected: TH NO 24 OVER US 4
Surface: Bituminous
Maintenance/Ownership: State

Bridge 10E:
Stringer/multi-beam or girder - 1971
Structure No. 20002010E11032
Length: 233'
Width: 36.8'
Under Clearance: 14.25'
Facility Carried: US 00004 ML
Bridge Type: WELDED PLATE GIRDER
Features Intersected: US 4 OVER VT 30
Surface: Bituminous
Maintenance/Ownership: State

Bridge D11:
Frame - 1971
Structure No. 2011030D1111031
Length: 404'
Width: 26.8'
Under Clearance: 16.33'
Facility Carried: TR 00TH5
Bridge Type: SSP STL RIDGED FRAME
Features Intersected: TH NO 5 OVER US 4
Surface: Bituminous
Maintenance/Ownership: State

Bridge 2:
Stringer/multi-beam or girder - 1968
Structure No. 20314200211032
Length: 252'
Width: 30.3'
Under Clearance: 16.42'
Facility Carried: VT 00915 SPUR
Bridge Type: 4 SP ROLLED BEAM
Features Intersected: VT915 CONN. OVER US 4
Surface: Bituminous
Maintenance/Ownership: State

Culvert 12-1:
Culvert - 1968
Structure No. 30002012-111031
Length: 17'
Under Clearance: 12.0'
Facility Carried: US4
Bridge Type: R.C. BOX
Features Intersected: BRITAIN BROOK
Maintenance: State

Historic Projects Bituminous Concrete, Bituminous Macadam, Resurface, Bituminous Mix, Bituminous Seal, Surface Treated Gravel, Plant Mix, Reclaimed Base and Bituminous Concrete, Concrete, Gravel	Functional Class 1- Interstate System, 2- Other Freeways and Expressways, 3- Principal Arterial, 4- Minor Arterial, 5- Major Collector, 6- Minor Collector	Curves Left (segress), Right, Grades: grade up, grade down	Road Widths Traffic Counters (counter ID)	AAADT Crash Locations: Fatal, Property Damage Only, Injury, Unknown Crash Type	Mileage by Functional Class By Sheet 020-1 3 - Other Principal Arterial 7.038	Mileage by Town By Sheet CASTLETON - U004-1103 7.038 of 7.038	DISTRICT 3	TOWN CASTLETON	Date: 11/12/16	ROUTE US-4 ETE mileage: 3.491 to 10.529
Page Total Mileage: 7.038 mi						Page Total Mileage: 7.038 mi		1 of 1 TWN mileage: 3.491 to 10.529		