






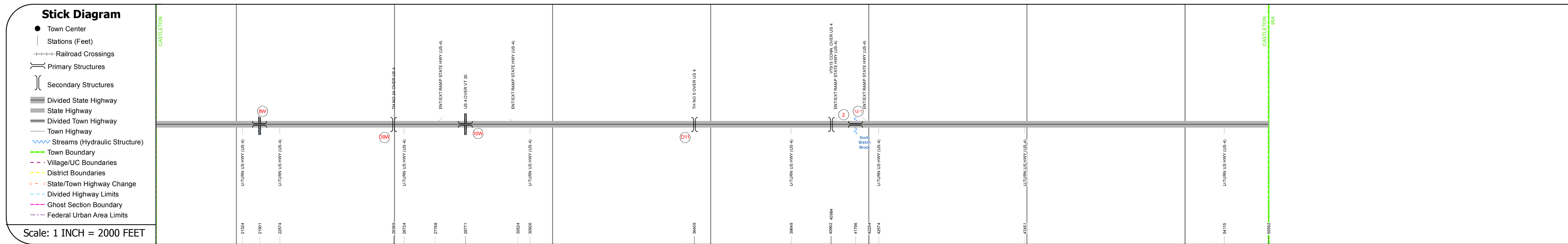
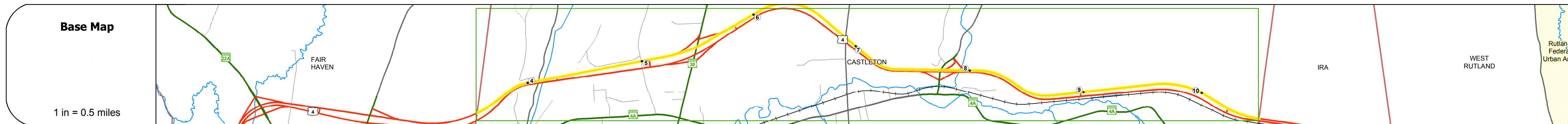
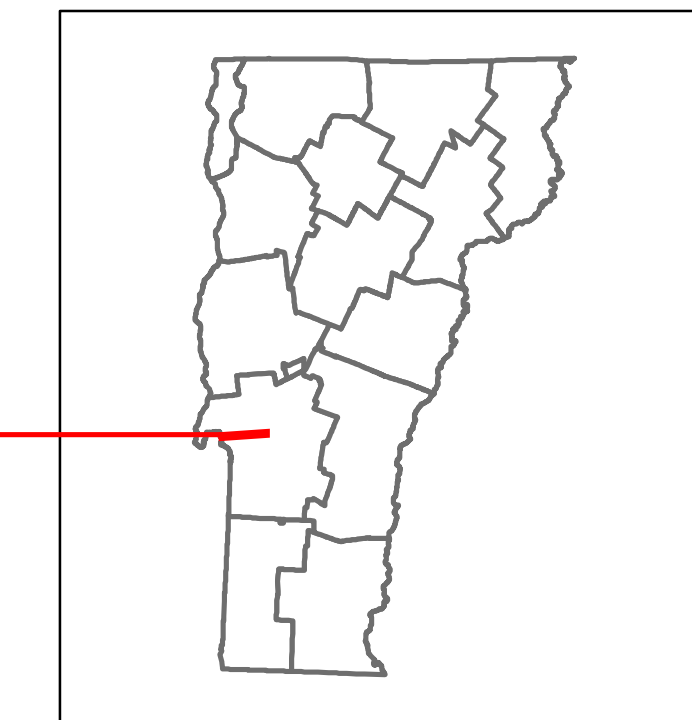


DISTRICT	TOWN	ROUTE
3	CASTLETON	US-4



Year	2014	2013	2012	2011	2010
AADT Counts					

Year	2014	2013	2012	2011	2010
Crash Locations					

STRUCTURE DESCRIPTIONS

Bridge 8W:
Stringer/multi-beam or girder - 1971
Structure No. 20002008W11032
Length: 543'
Width: 36.8'
Under Clearance: 17.0'
Facility Carried: US 00004 ML
Bridge Type: SSP CONT WELDED GIR
Features Intersected: LAKE BOMOSEEN TH 2
Surface: Bituminous
Maintenance/Ownership: State

Bridge 8W:
Stringer/multi-beam or girder - 1971
Structure No. 20110309W11031
Length: 123'
Width: 26.8'
Under Clearance: 15.67'
Facility Carried: TR 0TH24
Bridge Type: WELDED GIRDER
Features Intersected: TH NO 24 OVER US 4
Surface: Bituminous
Maintenance/Ownership: State

Bridge 10W:
Stringer/multi-beam or girder - 1971
Structure No. 200020010W11032
Length: 233'
Width: 36.8'
Under Clearance: 14.08'
Facility Carried: US 00004 ML
Bridge Type: WELDED PLATE GIRDER
Features Intersected: US 4 OVER VT 30
Surface: Bituminous
Maintenance/Ownership: State

Bridge D11:
Frame - 1971
Structure No. 2011030D1111031
Length: 404'
Width: 26.8'
Under Clearance: 16.33'
Facility Carried: TR 00TH5
Bridge Type: SSP STL RIDGED FRAME
Features Intersected: TH NO 5 OVER US 4
Surface: Bituminous
Maintenance/Ownership: State

Bridge 2:
Stringer/multi-beam or girder - 1968
Structure No. 203142000211032
Length: 252'
Width: 30.3'
Under Clearance: 16.42'
Facility Carried: VT 00915 SPUR
Bridge Type: 4 SP ROLLED BEAM
Features Intersected: VT915 CONN. OVER US 4
Surface: Bituminous
Maintenance/Ownership: State

Culvert 12-1:
Culvert - 1968
Structure No. 30002012-111031
Length: 17'
Under Clearance: 12.0'
Facility Carried: US4
Bridge Type: R.C. BOX
Features Intersected: BRITAIN BROOK
Maintenance: State

<p>Historic Projects</p> <ul style="list-style-type: none"> Unknown Bituminous Concrete Retreatment Resurface Bituminous Mix Skinny Mix Bituminous Seal <p>Surface Treated</p> <ul style="list-style-type: none"> Gravel Cold Plane and Reclaimed Base and Concrete <p>Speed Zones</p> <p>25 30 35 40 45 50 55 60 65</p>	<p>Functional Class</p> <ul style="list-style-type: none"> 1 - Interstate System 2 - Other 3 - Principal Arterial 4 - Minor Arterial 5 - Major Collector 6 - Minor Collector 	<p>Curves</p> <ul style="list-style-type: none"> Left Right <p>Grades</p> <ul style="list-style-type: none"> grade up grade down 	<p>Road Widths</p> <p>(ft)</p> <p>Traffic Counters</p> <p>(counter ID)</p>	<p>AADT</p> <p>(count)</p> <p>Crash Locations</p> <ul style="list-style-type: none"> Fatal Injury Property Damage Only Unknown Crash Type 	<p>Mileage by Functional Class By Sheet</p> <p>020-1 3 - Other Principal Arterial 7.038</p>	<p>Mileage by Town By Sheet</p> <p>CASTLETON - U004-1103W 7.038 of 7.038</p>	<p>DISTRICT</p> <p>3</p>	<p>TOWN</p> <p>CASTLETON</p>	<p>Date: 11/12/16</p> <p>1 of 1</p> <p>TWN mileage: 3.491 to 10.529</p>	<p>ROUTE</p> <p>US-4</p> <p>ETE mileage: 3.491 to 10.529</p>
--	---	--	--	---	--	---	---------------------------------	-------------------------------------	--	--