

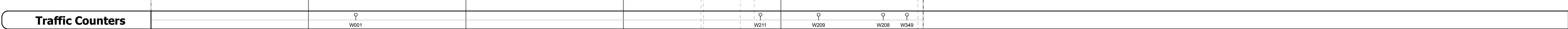


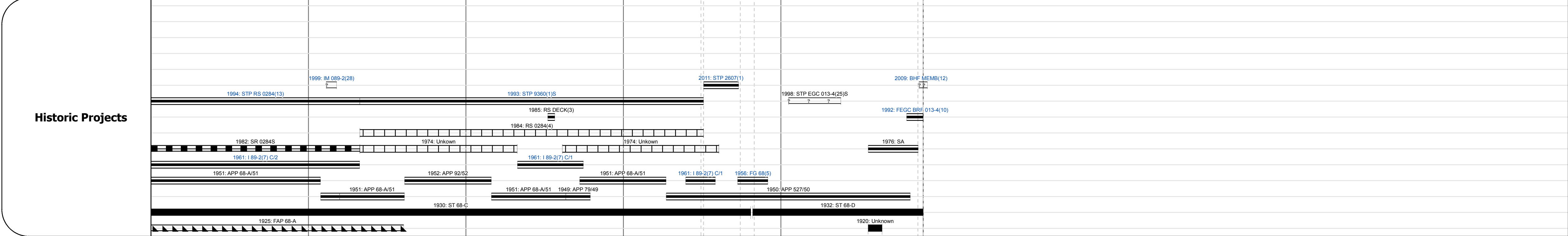
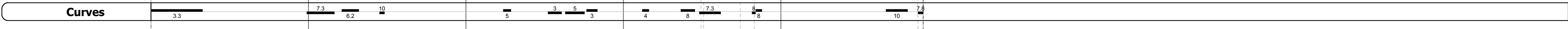
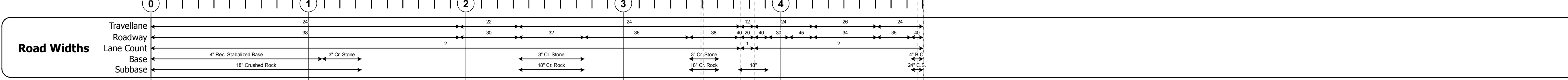
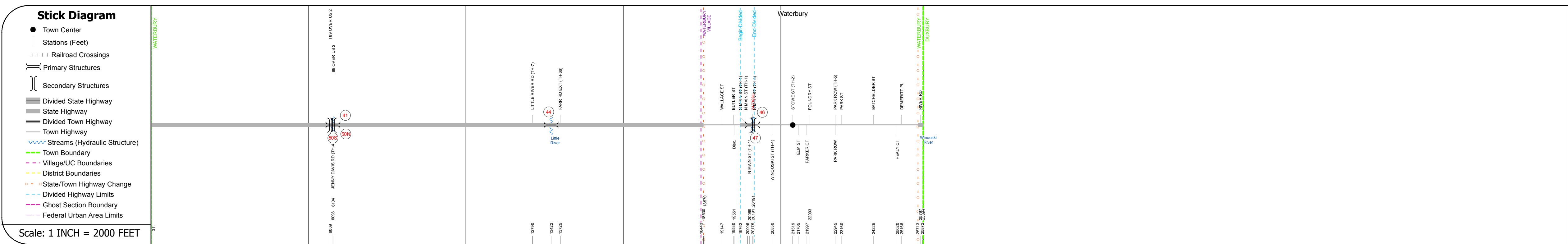
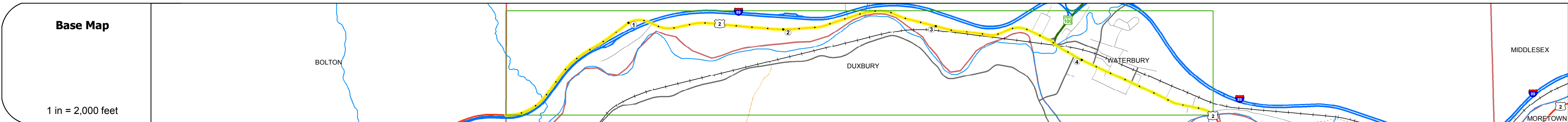
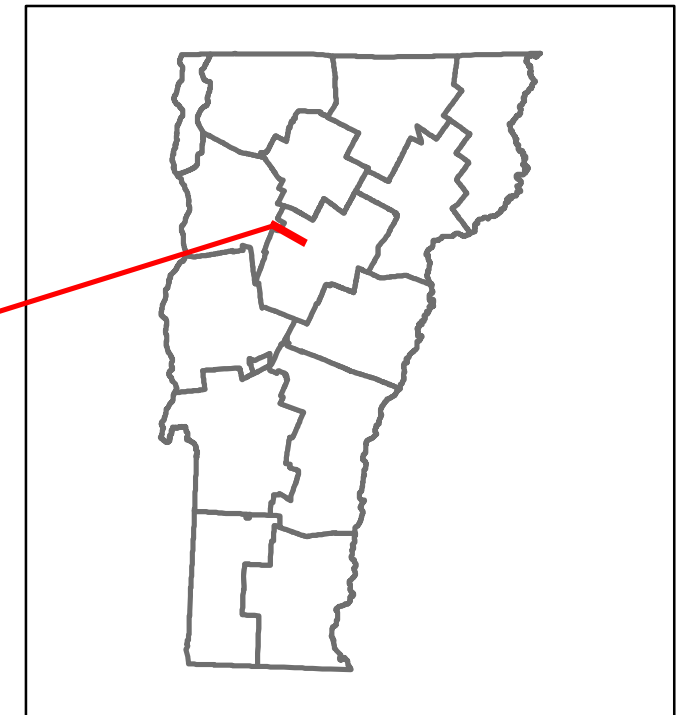


Route Log and Progress Chart

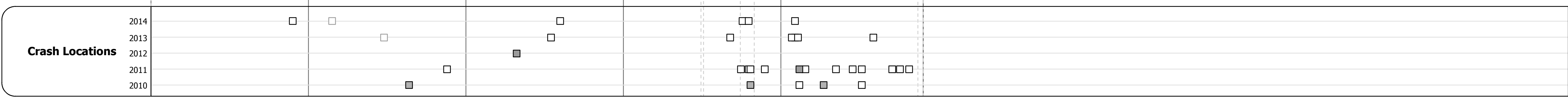
DRAFT

Please Note: Errors and Omissions May Exist.
Contact the VTrans Mapping Section with questions or concerns.

DISTRICT	TOWN	ROUTE
5	WATERBURY	US-2



Year	Station 0+00	Station 1+00	Station 2+00	Station 3+00	Station 4+00	Station 5+00	Station 6+00	Station 7+00	Station 8+00
2014	2700	5500	5900	9900	9500	7700	8000		
2013	2600	5500	6300	10600	10300	8100	8300		
2012	2600	5400	6700	11300	11000	8500	8500		
2011	2700	5500	6700	11300	11000	8500	8500		
2010	2700	5600	6700	11300	11000	8400	8400		



STRUCTURE DESCRIPTIONS

Bridge 50S:
Stringer/multi-beam or girder - 1961
Structure No: 200089050512182
Length: 225'
Width: 32.0'
Under Clearance: 16.0'
Facility Carried: I 00089 ML
Bridge Type: 3 SP CONT WELD PLT G
Features Intersected: I 89 OVER US 2
Surface: Bituminous
Maintenance/Ownership: State

Culvert 41:
Culvert - 1961
Structure No: 300284004112181
Length: 8'
Under Clearance: 8.5'
Facility Carried: US2
Bridge Type: CGMPP/LINED W/ ALUM.
Features Intersected: BROOK
Maintenance: State

Bridge 50N:
Stringer/multi-beam or girder - 1961
Structure No: 2000890505012182
Length: 238'
Width: 32.0'
Under Clearance: 18.0'
Facility Carried: I 00089 ML
Bridge Type: 3 SP CONT WELD PLT G
Features Intersected: I 89 OVER US 2
Surface: Bituminous
Maintenance/Ownership: State

Bridge 44:
Stringer/multi-beam or girder - 1961
Structure No: 200284004412182
Length: 243'
Width: 30.0'
Facility Carried: US 00002 ML
Bridge Type: 3 SPAN ROLLED BEAM
Features Intersected: LITTLE RIVER
Surface: Bituminous
Maintenance/Ownership: State

Bridge 47:
Stringer/multi-beam or girder - 1956
Structure No: 200013004712182
Length: 39'
Height: 14.17'
Width: 44.0'
Facility Carried: US 00002 ML
Bridge Type: ROLLED BEAM
Features Intersected: THATCHER BROOK
Surface: Bituminous
Maintenance/Ownership: Town

Bridge 46:
Girder and floorbeam system - 1956
Structure No: 200013004612182
Length: 126'
Height: 0.0'
Facility Carried: RAILROAD
Bridge Type: RIVETED THRU GIRDER
Features Intersected: N.E.C.R.R. OVER US 2

Historic Projects Unknown, Retreatment, Resurface, Bituminous Mix, Skinny Mix, Bituminous Seal Bituminous Concrete, Surface Treated Gravel, Cold Plane and Bituminous Concrete, Reclaimed Base and Bituminous Concrete, Concrete, Gravel, Plant Mix	Functional Class 1- Interstate System, 2- Other Freeways and Expressways, 3- Principal Arterial, 4- Minor Arterial, 5- Major Collector, 6- Minor Collector	Curves Left (segreg), Right Grades grade up, grade down	Road Widths (ft) Traffic Counters (counter ID)	AADT (count) Crash Locations Fatal, Property Damage Only, Injury, Unknown Crash Type	Mileage by Functional Class By Sheet 013-4 4 - Minor Arterial, 0284 5 - Major Collector 1,115, 3,789	Mileage by Town By Sheet WATERBURY - U002-1218, 4,904 of 4,904	DISTRICT 5	TOWN WATERBURY	Date: 11/12/16	ROUTE US-2 ETE mileage: 60.695 to 65.599
Indicated plans available - http://vtransmap01.ad.state.vt.us/rp/cpr/DWebstore/						Page Total Mileage: 4,904 mi	Page Total Mileage: 4,904 mi	1 of 1 TWN mileage: 0.0 to 4.904		