


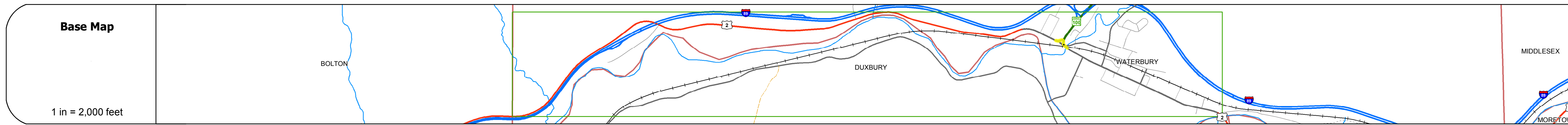
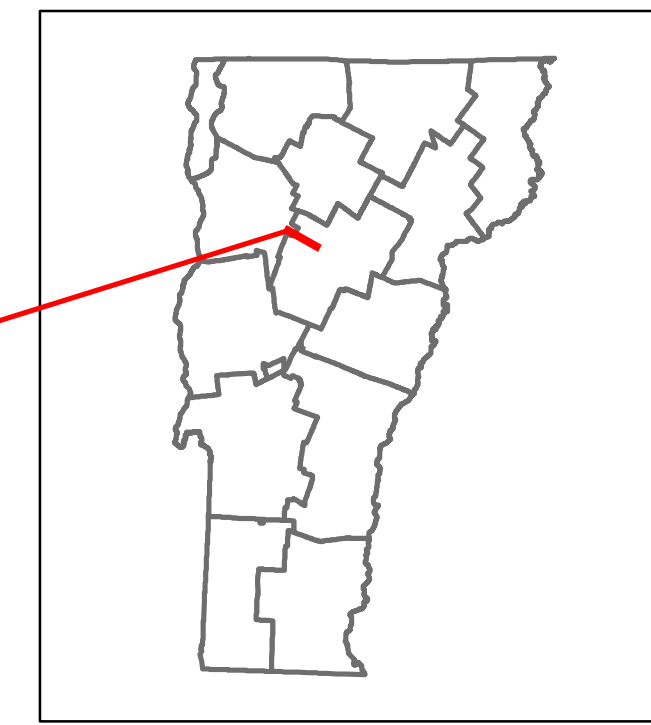


# Route Log and Progress Chart

**DRAFT**

Please Note: Errors and Omissions May Exist.  
Contact the VTTrans Mapping Section with questions or concerns.

DISTRICT	TOWN	ROUTE
5	WATERBURY	US-2



Road Widths	Travellane	Roadway	Lane Count	Base	Subbase

Curves	
--------	--

Grades	
--------	--

Historic Projects	
-------------------	--

Maintenance Garage	
--------------------	--

Speed Zone	
------------	--

Functional Class	
------------------	--

National Highway System	
-------------------------	--

Limited Access Highway	
------------------------	--

Traffic Counters	
------------------	--

ADT Counts	2014	
	2013	
	2012	
	2011	
	2010	

Crash Locations	2014	
	2013	
	2012	
	2011	
	2010	

STRUCTURE DESCRIPTIONS

<p><b>Historic Projects</b></p> <ul style="list-style-type: none"> <li>Unknown</li> <li>Retreatment</li> <li>Resurface</li> <li>Bituminous Mix</li> <li>Skinny Mix</li> <li>Bituminous Seal</li> <li>Bituminous Concrete</li> <li>Cold Plane and</li> <li>Reclaimed Base and</li> <li>Concrete</li> <li>Gravel</li> <li>Plant Mix</li> <li>Bituminous Concrete</li> <li>Surface Treated</li> <li>Gravel</li> </ul> <p><b>Speed Zones</b></p> <ul style="list-style-type: none"> <li>25</li> <li>30</li> <li>35</li> <li>40</li> <li>45</li> <li>50</li> <li>55</li> <li>60</li> <li>65</li> </ul>	<p><b>Functional Class</b></p> <ul style="list-style-type: none"> <li>1 - Interstate System</li> <li>2 - Other Freeways and Expressways</li> <li>3 - Principal Arterial</li> <li>4 - Minor Arterial</li> <li>5 - Major Collector</li> <li>6 - Minor Collector</li> </ul> <p><b>Curves</b></p> <ul style="list-style-type: none"> <li>(degrees) Left</li> <li>(degrees) Right</li> </ul> <p><b>Grades</b></p> <ul style="list-style-type: none"> <li>grade up</li> <li>grade down</li> </ul>	<p><b>Road Widths</b></p> <p>(ft)</p> <p><b>Traffic Counters</b></p> <p>(counter ID)</p>	<p><b>ADT</b></p> <p>(count)</p> <p><b>Crash Locations</b></p> <ul style="list-style-type: none"> <li>Fatal</li> <li>Injury</li> <li>Property Damage Only</li> <li>Unknown Crash Type</li> </ul>	<p><b>Mileage by Functional Class By Sheet</b></p> <p>013-4 4 - Minor Arterial 0.072</p> <p>013-4 5 - Major Collector 0.032</p> <p>Page Total Mileage: 0.104 mi</p>	<p><b>Mileage by Town By Sheet</b></p> <p>WATERBURY - U002-1218W 0.104 of 0.104</p> <p>Page Total Mileage: 0.104 mi</p>	<p><b>DISTRICT</b></p> <p>5</p>	<p><b>TOWN</b></p> <p>WATERBURY</p>	<p><b>Date:</b> 11/12/16</p> <p><b>1 of 1</b></p> <p>TWN mileage: 3.727 to 3.831</p>	<p><b>ROUTE</b></p> <p>US-2</p> <p>ETE mileage: 64.422 to 64.526</p>
---	---	--	--	---	---	---------------------------------	-------------------------------------	--	--

For More Information Contact - Vermont Agency of Transportation, Policy, Planning and Intermodal Development Division - Mapping Section, 1 National Life Drive, Montpelier, VT 05633-5001 Telephone: 802-828-2600.