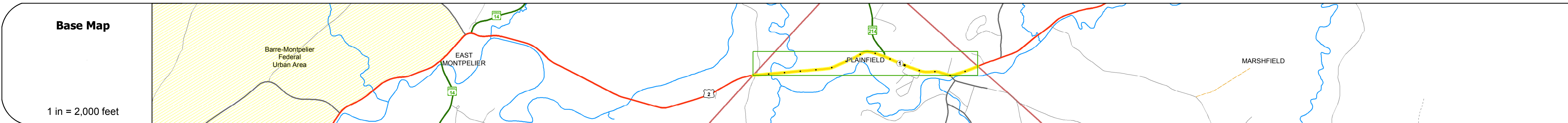
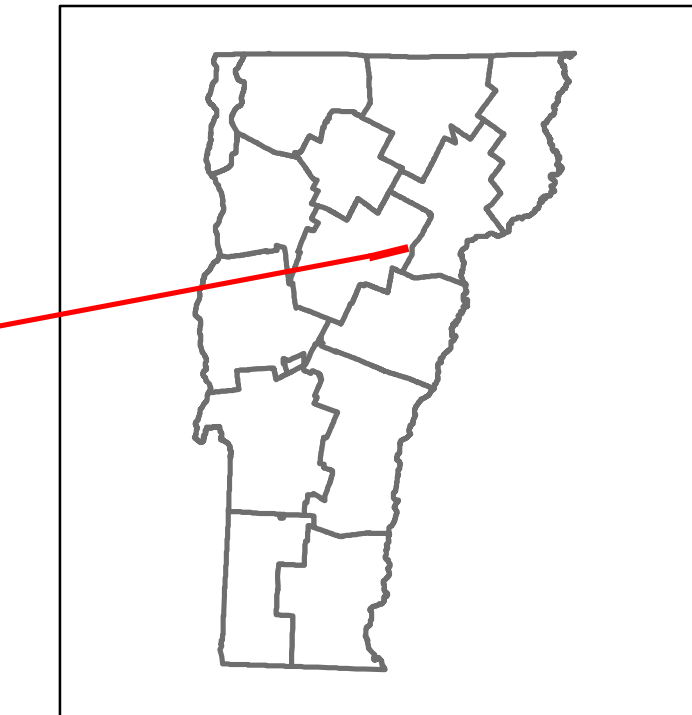












DISTRICT	TOWN	ROUTE
7	PLAINFIELD	US-2



**STRUCTURE DESCRIPTIONS**

Bridge 75:  
Stringer/multi-beam or girder - 1966  
Structure No: 200028007512142  
Length: 95'  
Width: 33.0'  
Facility Carried: US 00002 ML  
Bridge Type: WELDED PLATE GIRDER  
Features Intersected: WINOOSKI RIVER  
Surface: Bituminous  
Maintenance/Ownership: State



<p><b>Historic Projects</b></p> <ul style="list-style-type: none"> <li>Unknown</li> <li>Retreatment</li> <li>Resurface</li> <li>Bituminous Mix</li> <li>Skinny Mix</li> <li>Bituminous Seal</li> </ul> <p>Indicated plans available - <a href="http://vtransmap01.aot.state.vt.us/rp/cpr/D/webstore/">http://vtransmap01.aot.state.vt.us/rp/cpr/D/webstore/</a></p>	<p><b>Functional Class</b></p> <ul style="list-style-type: none"> <li>1 - Interstate System</li> <li>2 - Other Freeways and Expressways</li> <li>3 - Principal Arterial</li> <li>4 - Minor Arterial</li> <li>5 - Major Collector</li> <li>6 - Minor Collector</li> </ul>	<p><b>Curves</b></p> <ul style="list-style-type: none"> <li>Left (degrees)</li> <li>Right</li> </ul>	<p><b>Road Widths</b></p> <p>(ft)</p>	<p><b>AADT</b></p> <p>(count)</p>	<p><b>Crash Locations</b></p> <ul style="list-style-type: none"> <li>Fatal</li> <li>Injury</li> <li>Property Damage Only</li> <li>Unknown Crash Type</li> </ul>	<p><b>Mileage by Functional Class By Sheet</b></p> <p>028-3 3 - Other Principal Arterial 1.486</p>	<p><b>Mileage by Town By Sheet</b></p> <p>PLAINFIELD - U002-1214 1.486 of 1.486</p>	<p><b>DISTRICT</b></p> <p>7</p>	<p><b>TOWN</b></p> <p>PLAINFIELD</p>	<p><b>Date:</b> 11/12/16</p>	<p><b>ROUTE</b></p> <p>US-2</p> <p>ETE mileage: 85.344 to 86.83</p>
						<p>Page Total Mileage: 1.486 mi</p>		<p>Page Total Mileage: 1.486 mi</p>		<p><b>1 of 1</b></p> <p>TWN mileage: 0.0 to 1.486</p>	