


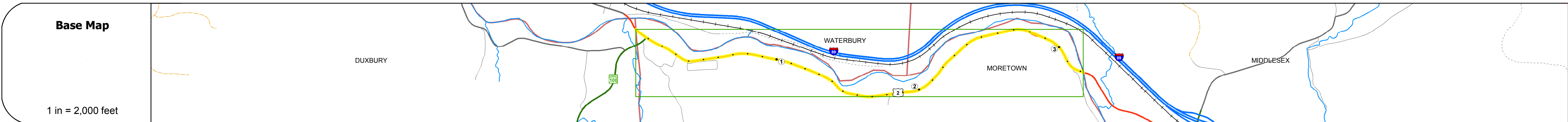

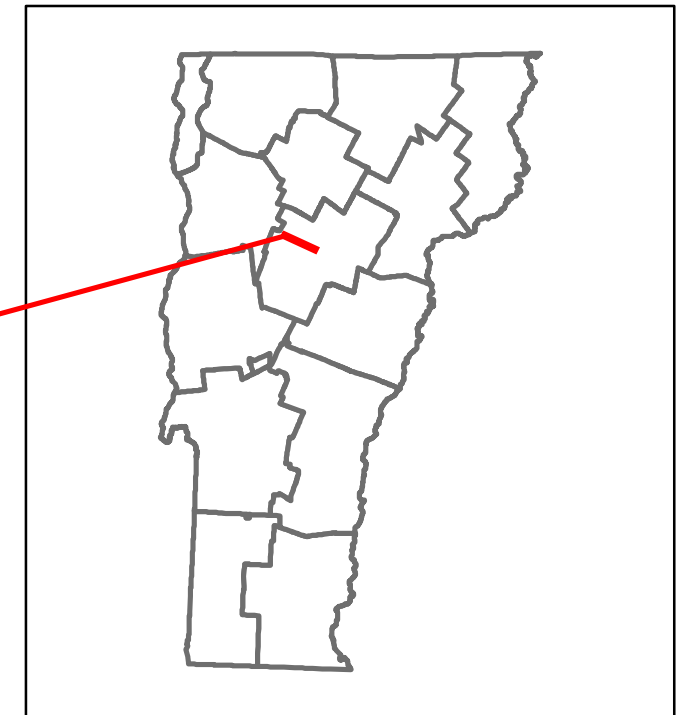


Route Log and Progress Chart

DRAFT

Please Note: Errors and Omissions May Exist.
Contact the VTrans Mapping Section with questions or concerns.

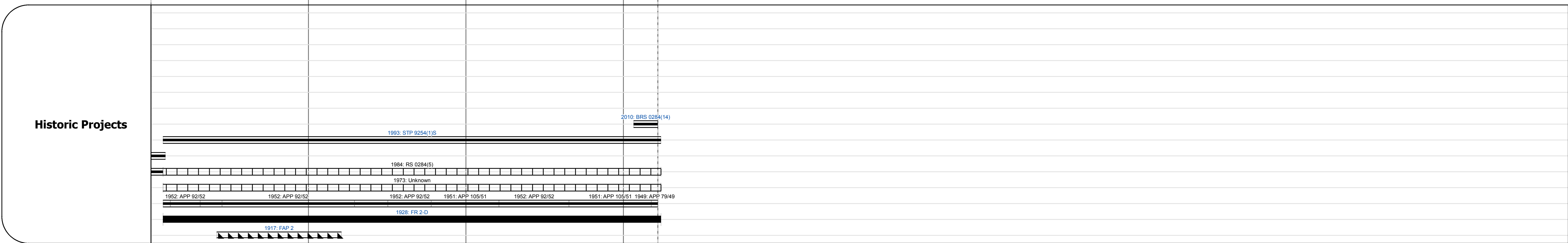
DISTRICT	TOWN	ROUTE
5	MORETOWN	US-2



Travellane	Roadway	Lane Count	Base	Subbase
24	40	2	40CS	40CS

Curves
7.8, 6, 12, 5, 4, 7, 10, 5, 10, 7, 4, 5, 6, 6, 9

Grades



Maintenance Garage
District 5 - Middlesex Garage

Speed Zone
40

Functional Class
4, 5

National Highway System

Limited Access Highway

Traffic Counters
W150

Year	2014	2013	2012	2011	2010
ADT Counts	3500	3600	3700	3700	3700

Year	2014	2013	2012	2011	2010
Crash Locations	1	1	1	1	1

STRUCTURE DESCRIPTIONS

Historic Projects Unknown, Retreatment, Resurface, Bituminous Mix, Skinny Mix, Bituminous Seal, Bituminous Concrete, Cold Plane and, Reclaimed Base and Bituminous Concrete, Surface Treated Gravel, Plant Mix, Concrete, Gravel	Functional Class 1 - Interstate System, 2 - Other Freeways and Expressways, 3 - Principal Arterial, 4 - Minor Arterial, 5 - Major Collector, 6 - Minor Collector	Curves Left (degrees), Right (degrees)	Road Widths (ft)	Traffic Counters (counter ID)	Crash Locations Fatal, Injury, Property Damage Only, Unknown Crash Type	Speed Zones 25, 30, 35, 40, 45, 50, 55, 60, 65	AADT (count)	Mileage by Functional Class By Sheet 0284 4 - Minor Arterial, 013-4 5 - Major Collector, 0.086, 3.133	Mileage by Town By Sheet MORETOWN - U002-1212, 3.219 of 3.219	DISTRICT 5	TOWN MORETOWN	Date: 11/12/16	ROUTE US-2 ETE mileage: 65.681 to 68.9
Page Total Mileage: 3.219 mi								Page Total Mileage: 3.219 mi					

For More Information Contact - Vermont Agency of Transportation, Policy, Planning and Intermodal Development Division - Mapping Section, 1 National Life Drive, Montpelier, VT 05633-5001 Telephone: 802-828-2600.