Route Log and Progress Chart

DRAFT

Please Note: Errors and Omissions May Exist.
Contact the VTrans Mapping Section with questions or concerns.

DISTRICT	TOWN	ROUTE
5	MONTPELIER	US-2

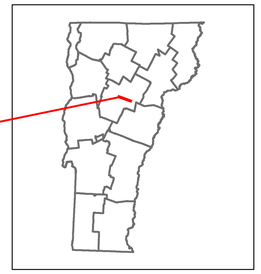

2

Base Map

1 in = 2,000 feet

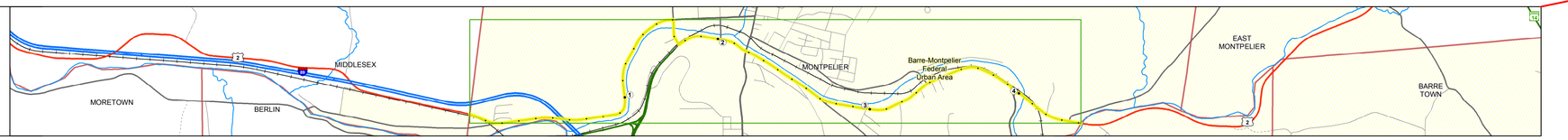

Stick Diagram

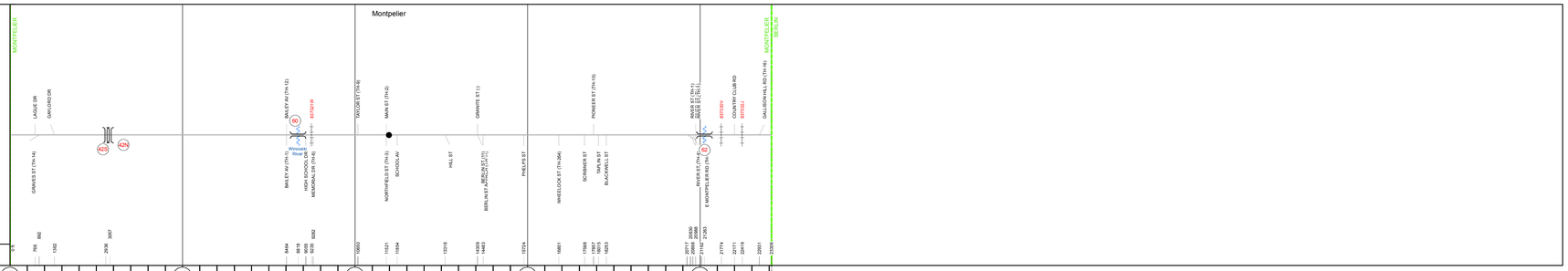

Road Widths

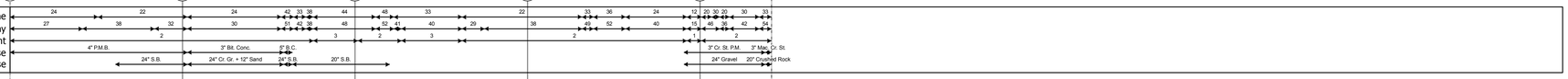

Curves



Grades

Historic Projects



Maintenance Garage

Speed Zone

Functional Class



National Highway System



Limited Access Highway

Traffic Counters



AADT Counts



Crash Locations

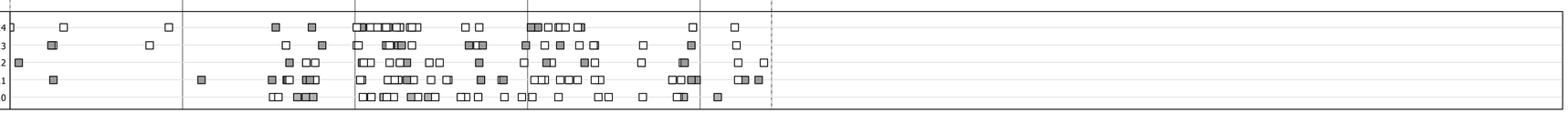

STRUCTURE DESCRIPTIONS

Bridge 42S:
Stringer/multi-beam or girder - 1960
Structure No. 200089042S12112
Length: 955'
Width: 31.5'
Under Clearance: 22.0'
Facility Carried: I 00089 ML
Bridge Type: 13 SPN STEEL BEAM
Features Intersected: I 89 OVER US2 WR WCRR
Surface: Bituminous
Maintenance/Ownership: State

Bridge 42N:
Stringer/multi-beam or girder - 1960
Structure No. 200089042N12112
Length: 902'
Width: 31.5'
Under Clearance: 21.25'
Facility Carried: I 00089 ML
Bridge Type: 13 SPN STEEL BEAM
Features Intersected: I 89 OVER US2 WR WCRR
Surface: Bituminous
Maintenance/Ownership: State

Bridge 60:
Stringer/multi-beam or girder - 1958
Structure No. 206400006012112
Length: 255'
Width: 40.0'
Facility Carried: US 00002 ML
Bridge Type: 3 SPAN ROLLED BEAM
Features Intersected: WINOOSKI RIVER
Surface: Bituminous
Maintenance/Ownership: City/Municipal

Bridge 62:
Stringer/multi-beam or girder - 1971
Structure No. 200028006212112
Length: 214'
Width: 42.7'
Facility Carried: US 00002 ML
Bridge Type: 3SP CONT ROLLED BEAM
Features Intersected: WINOOSKI RIVER
Surface: Bituminous
Maintenance/Ownership: City/Municipal

Historic Projects

- Unknown
- Retreatment
- Resurface
- Bituminous Mix
- Skinny Mix
- Bituminous Seal
- Bituminous Concrete
- Bituminous Macadam
- Cold Plane and Bituminous Concrete
- Concrete
- Gravel
- Surface Treated Gravel
- Plant Mix
- Reclaimed Base and Bituminous Concrete

Indicated plans available - http://vtransmap01.act.state.vt.us/rp/dpr/Dlwebstore/

Functional Class

- 1 - Interstate System
- 2 - Other Freeways and Expressways
- 3 - Principal Arterial
- 4 - Minor Arterial
- 5 - Major Collector
- 6 - Minor Collector

Speed Zones

SPEED LIMIT 25, 30, 35, 40, 45, 50, 55, 60, 65

Curves

(degrees) Left, Right

Grades

(percent) grade up, grade down

Road Widths

(ft)

Traffic Counters

(counter ID)

AADT

(count)

Crash Locations

- Fatal
- Injury
- Property Damage Only
- Unknown Crash Type

Mileage by Functional Class By Sheet

028-3	3 - Other Principal Arterial	2.232
028-2	3 - Other Principal Arterial	0.424
6400	4 - Minor Arterial	1.758

Page Total Mileage: 4.414 mi

Mileage by Town By Sheet

MONTPELIER - U002-1211	4.414 of 4.414

Page Total Mileage: 4.414 mi

DISTRICT	TOWN	Date: 11/12/16	ROUTE
5	MONTPELIER	1 of 1 TWN mileage: 0.0 to 4.414	US-2 ETE mileage: 74.539 to 78.953

For More Information Contact - Vermont Agency of Transportation, Policy, Planning and Intermodal Development Division - Mapping Section, 1 National Life Drive, Montpelier, VT 05633-5001 Telephone: 802-828-2600.