

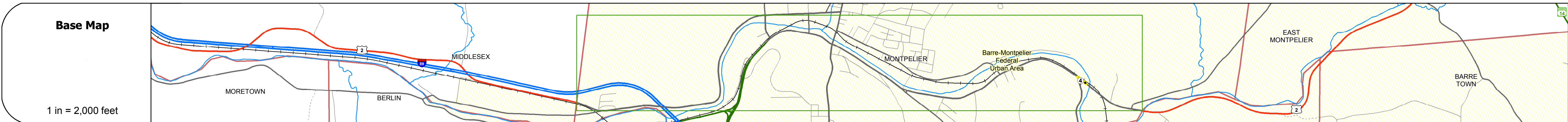
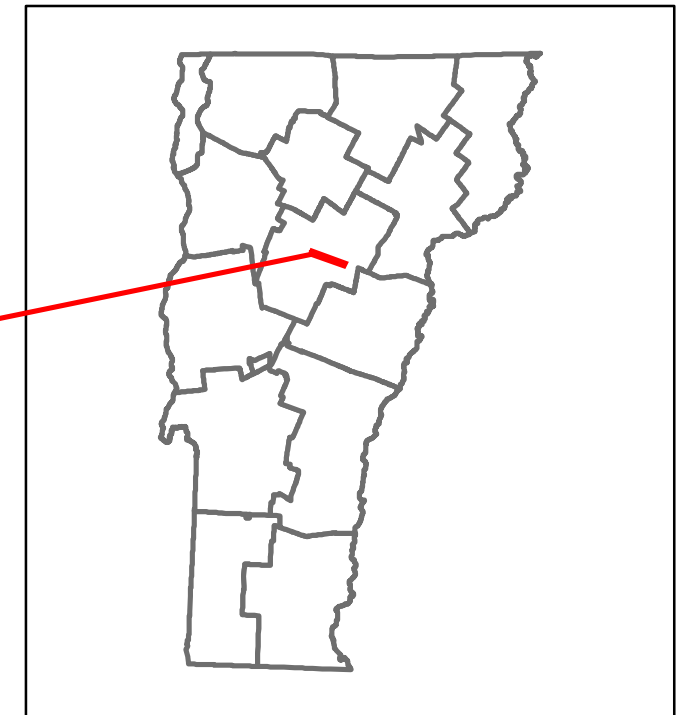


Route Log and Progress Chart

DRAFT

Please Note: Errors and Omissions May Exist.
Contact the VTrans Mapping Section with questions or concerns.

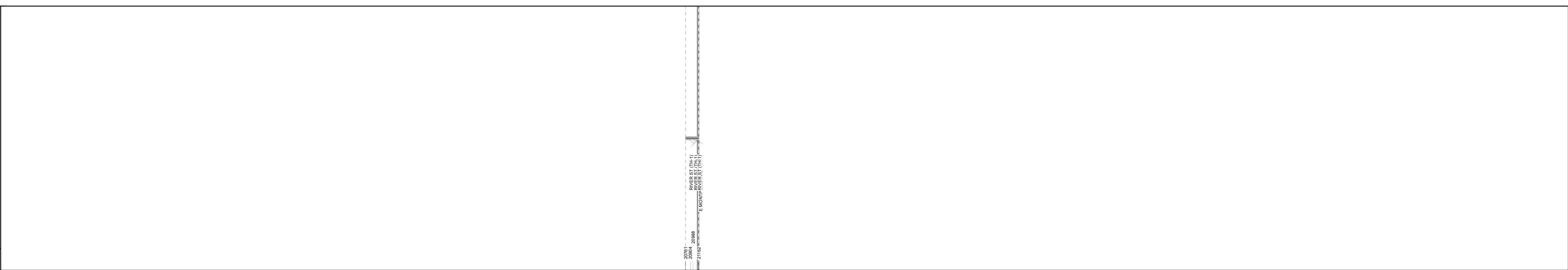
DISTRICT	TOWN	ROUTE
5	MONTPELIER	US-2



Stick Diagram

- Town Center
- | Station (Feet)
- ++++ Railroad Crossings
- Primary Structures
- Secondary Structures
- Divided State Highway
- State Highway
- Divided Town Highway
- Town Highway
- Streams (Hydraulic Structure)
- Town Boundary
- Village/UC Boundaries
- District Boundaries
- State/Town Highway Change
- Divided Highway Limits
- Ghost Section Boundary
- Federal Urban Area Limits

Scale: 1 INCH = 2000 FEET



Road Widths	Travellane	Roadway	Lane Count	Base	Subbase

Curves

Grades

Historic Projects
2000: NH 1030(1)S
1971: F (228-30)
1953: ASP-479/53
1928: FA3 97-B

Maintenance Garage

Speed Zone

Functional Class
3

National Highway System

Limited Access Highway

Traffic Counters

AADT Counts
2014
2013
2012
2011
2010

Crash Locations
2014
2013
2012
2011
2010

STRUCTURE DESCRIPTIONS

Historic Projects Unknown, Retreatment, Resurface, Bituminous Mix, Skiny Mix, Bituminous Seal, Surface Treated Gravel, Cold Plane and Bituminous Concrete, Reclaimed Base and Bituminous Concrete, Concrete, Gravel, Plant Mix	Functional Class 1- Interstate System, 2- Other Freeways and Expressways, 3- Principal Arterial, 4- Minor Arterial, 5- Major Collector, 6- Minor Collector	Curves (degrees) Left, Right Grades (percent) grade up, grade down	Road Widths (ft) Traffic Counters (counter ID)	AADT (count)	Crash Locations Fatal, Injury, Property Damage Only, Unknown Crash Type	Mileage by Functional Class By Sheet 028-3 3 - Other Principal Arterial 0.076	Mileage by Town By Sheet MONTPELIER - U002-1211W 0.076 of 0.076	DISTRICT 5	TOWN MONTPELIER	Date: 11/12/16 1 of 1 TWN mileage: 3.932 to 4.008	ROUTE US-2 ETE mileage: 78.471 to 78.547
						Speed Zones 25, 30, 35, 40, 45, 50, 55, 60, 65	Page Total Mileage: 0.076 mi	Page Total Mileage: 0.076 mi			