





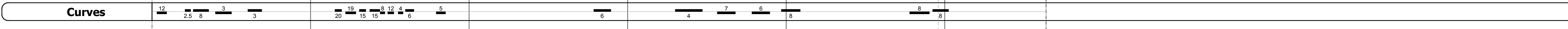
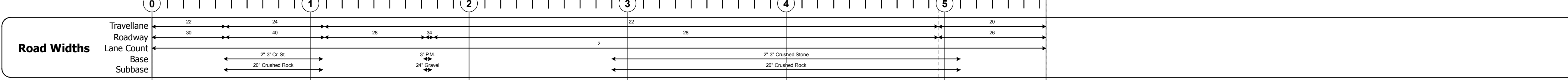
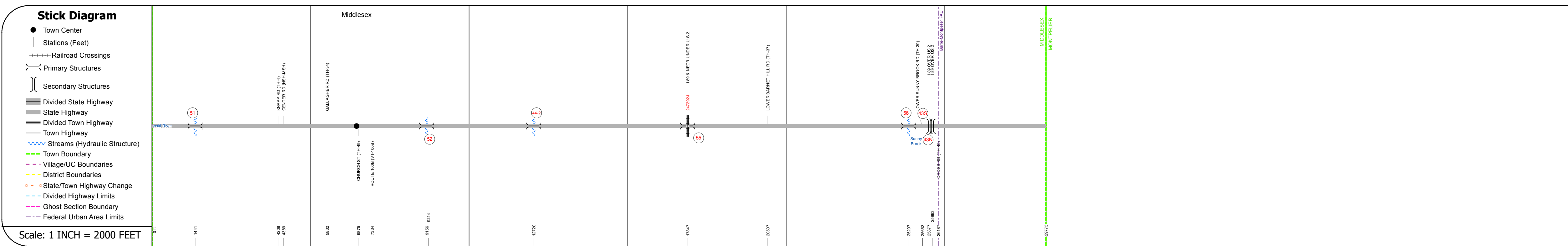
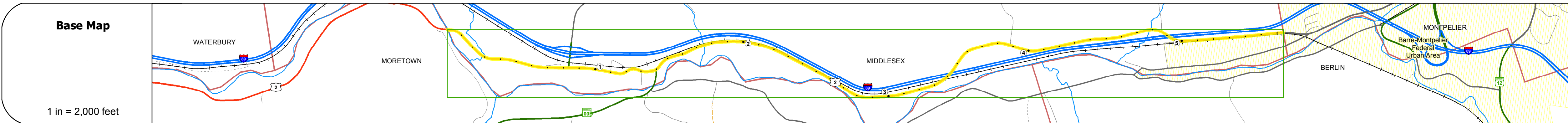

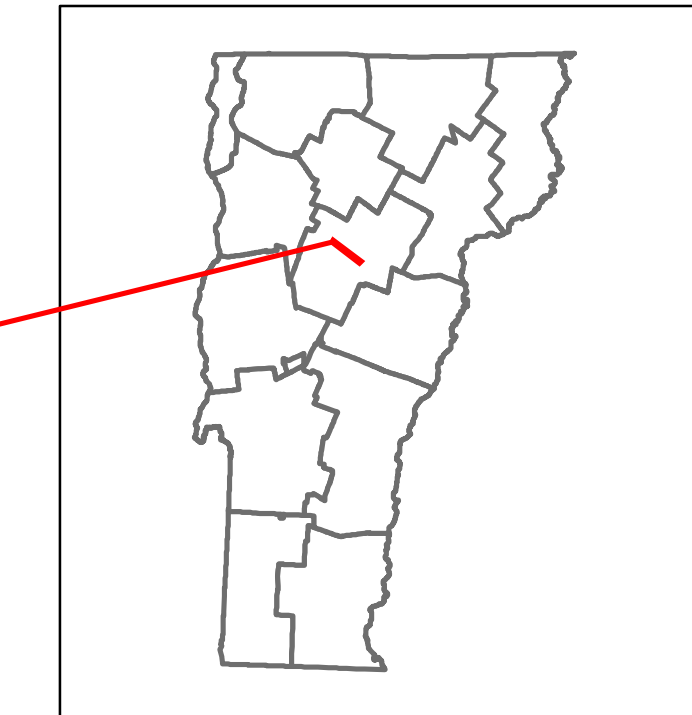


Route Log and Progress Chart

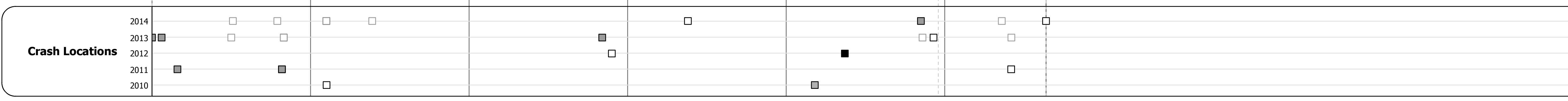
DRAFT

Please Note: Errors and Omissions May Exist.
Contact the VTrans Mapping Section with questions or concerns.

DISTRICT	TOWN	ROUTE
5	MIDDLESEX	US-2



Year	Station 0.0 - 1.0	Station 1.0 - 2.0	Station 2.0 - 3.0	Station 3.0 - 4.0	Station 4.0 - 5.39
2014	4200	3800	3800	2400	2400
2013	4000	3800	3800	2400	2400
2012	3900	3700	3700	2300	2300
2011	4100	3600	3600	2300	2300
2010	4200	3500	3500	2200	2200



STRUCTURE DESCRIPTIONS

- Culvert 51:**
Culvert - 1979
Structure No. 300284005112101
Length: 14'
Under Clearance: 8.58'
Facility Carried: US2
Bridge Type: CGMPPA
Features Intersected: BROOK
Maintenance: State
- Bridge 52:**
Slab - 1979
Structure No. 200284005212102
Length: 34'
Width: 34.0'
Facility Carried: US 0002 ML
Bridge Type: CONCRETE SLAB
Features Intersected: GREAT BROOK
Surface: Bituminous
Maintenance/Ownership: State
- Culvert 44-2:**
Culvert - 1960
Structure No. 30008944-212101
Length: 7'
Under Clearance: 5.0'
Facility Carried: I89
Bridge Type: CGMPA SLEEVE
Features Intersected: BROOK
Maintenance: State
- Bridge 55:**
Stringer/multi-beam or girder - 1960
Structure No. 200284005512102
Length: 69.0'
Width: 31.5'
Under Clearance: 16.17'
Facility Carried: US 0002 ML
Bridge Type: 9 SPAN STEEL BEAM
Features Intersected: I 89 + NECR UNDER U.S.2
Surface: Bituminous
Maintenance/Ownership: State
- Culvert 56:**
Culvert - 1960
Structure No. 300284005612101
Length: 10'
Under Clearance: 10.0'
Facility Carried: US2
Bridge Type: CGMPP
Features Intersected: BROOK
Maintenance: State
- Bridge 43N:**
Stringer/multi-beam or girder - 1960
Structure No. 200089043N12102
Length: 176'
Width: 32.0'
Under Clearance: 14.83'
Facility Carried: I 00089 ML
Bridge Type: 3 SPAN CONTROLLED BM
Features Intersected: I 89 OVER US 2
Surface: Bituminous
Maintenance/Ownership: State
- Bridge 43S:**
Stringer/multi-beam or girder - 1960
Structure No. 200089043S12102
Length: 205'
Width: 32.0'
Under Clearance: 14.5'
Facility Carried: I 00089 ML
Bridge Type: 3 SPAN CONTROLLED BM
Features Intersected: I 89 OVER US 2
Surface: Bituminous
Maintenance/Ownership: State

Historic Projects	Functional Class	Curves	Road Widths	AAADT	Mileage by Functional Class By Sheet	Mileage by Town By Sheet	DISTRICT	TOWN	Date: 11/12/16	ROUTE
<ul style="list-style-type: none"> Unknown Retreatment Resurface Bituminous Mix Skinny Mix Bituminous Seal 	<ul style="list-style-type: none"> 1 - Interstate System 2 - Other 3 - Principal Arterial 4 - Minor Arterial 5 - Major Collector 6 - Minor Collector 	<ul style="list-style-type: none"> Left Right grade up grade down 	<ul style="list-style-type: none"> Traffic Counters Crash Locations 	<ul style="list-style-type: none"> Speed Zones Crash Locations 	0284 5 - Major collector 5.639	MIDDLESEX - U002-1210 5.639 of 5.639	5	MIDDLESEX	1 of 1 TWN mileage: 0.0 to 5.639	US-2 ETE mileage: 68.9 to 74.539