

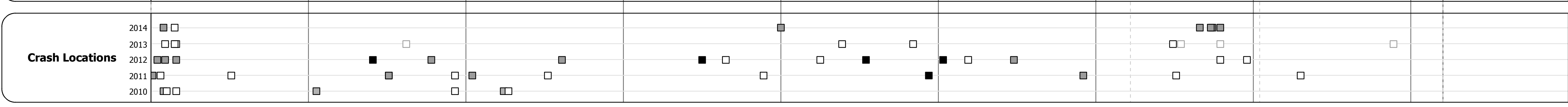
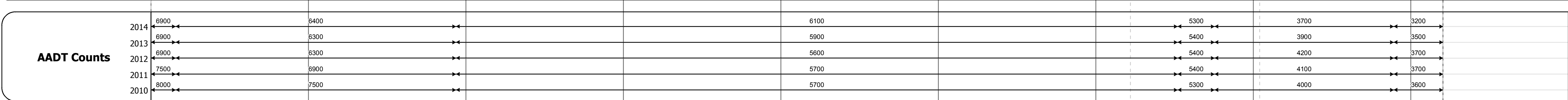
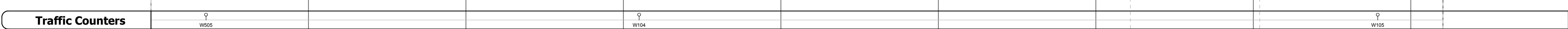


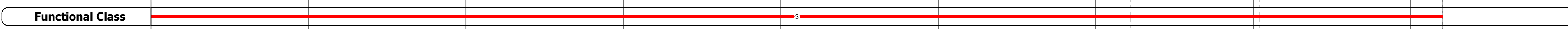


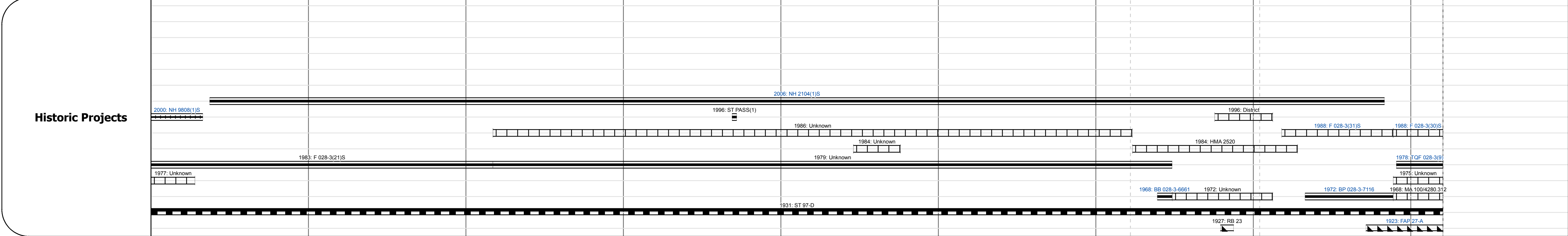


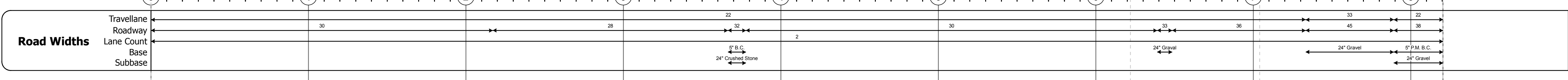
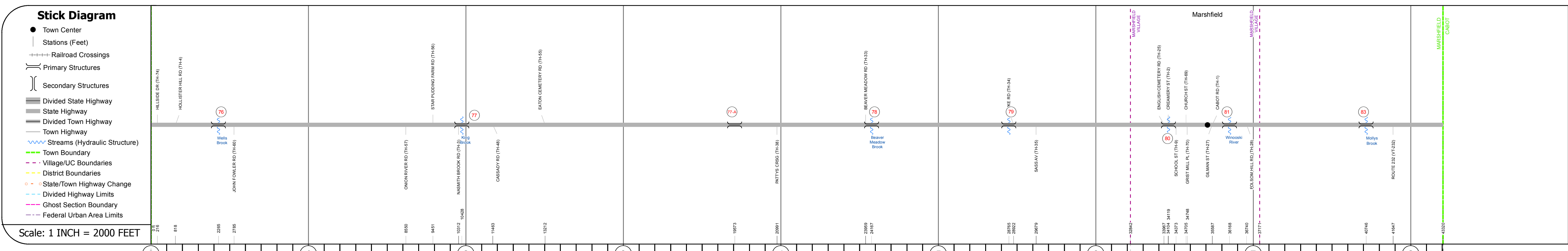
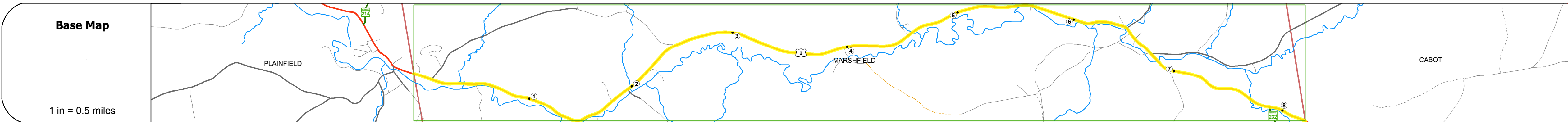
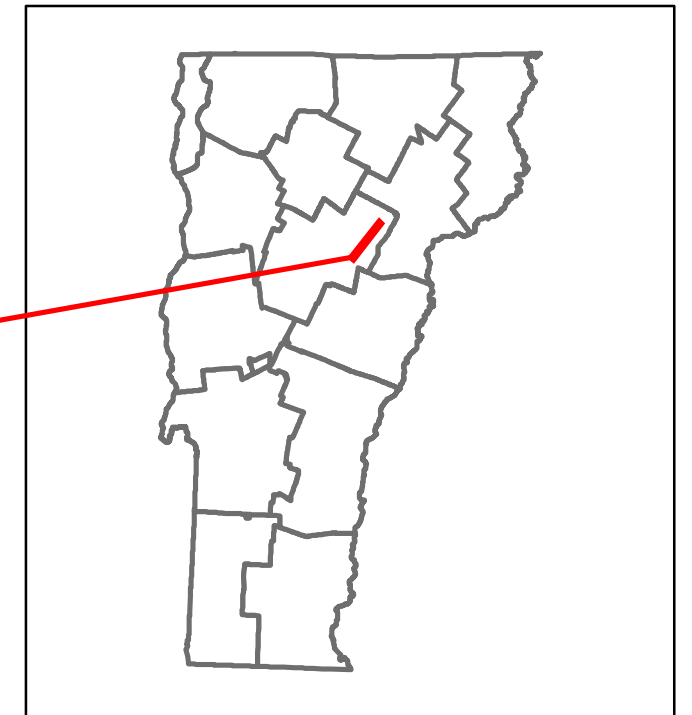


Route Log and Progress Chart

DRAFT

Please Note: Errors and Omissions May Exist.
Contact the VTTrans Mapping Section with questions or concerns.

DISTRICT	TOWN	ROUTE
7	MARSHFIELD	US-2



STRUCTURE DESCRIPTIONS

Bridge 76:
Slab - 1922
Structure No. 300028007612091
Length: 15'
Width: 27.0'
Under Clearance: 6.0'
Facility Carried: US2
Bridge Type: CONCRETE SLAB
Features Intersected: WELLS BROOK
Surface: Bituminous
Maintenance: State

Culvert 77:
Culvert - 1936
Structure No. 300028007712091
Length: 12'
Width: 28.8'
Under Clearance: 11.0'
Facility Carried: US2
Bridge Type: R.C. BOX
Features Intersected: KING BROOK
Maintenance: State

Culvert 77-A:
Culvert - 1996
Structure No. 300028077A12091
Length: 8'
Width: 33.6'
Under Clearance: 7.0'
Facility Carried: US2
Bridge Type: CGMPP
Features Intersected: CATTLE PASS
Maintenance: State

Bridge 78:
Slab - 1931
Structure No. 300028007812091
Length: 17'
Width: 28.8'
Under Clearance: 4.0'
Facility Carried: US2
Bridge Type: CONCRETE SLAB
Features Intersected: BEAVER MEADOW BROOK
Surface: Bituminous
Maintenance: State

Bridge 79:
Slab - 1929
Structure No. 300028007912091
Length: 14'
Width: 27.0'
Under Clearance: 4.0'
Facility Carried: US2
Bridge Type: CONCRETE SLAB
Features Intersected: BROOK
Surface: Bituminous
Maintenance: State

Bridge 80:
Slab - 1915
Structure No. 200028008012092
Length: 25'
Width: 37.9'
Facility Carried: US 00002 ML
Bridge Type: CONCRETE SLAB
Features Intersected: KNOB HILL BROOK
Surface: Bituminous
Maintenance/Ownership: State

Bridge 81:
Tee Beam - 1927
Structure No. 200028008112092
Length: 49'
Width: 26.9'
Facility Carried: US 00002 ML
Bridge Type: CONCRETE T-BEAM
Features Intersected: WINDOSKI RIVER
Surface: Bituminous
Maintenance/Ownership: State

Culvert 83:
Culvert - 1972
Structure No. 200028008312092
Length: 21'
Facility Carried: US 00002 ML
Bridge Type: MULTI PLATE ARCH
Features Intersected: MOLLYS BROOK
Maintenance/Ownership: State

Historic Projects <ul style="list-style-type: none"> Unknown Retreatment Resurface Bituminous Mix Skinny Mix Bituminous Seal 	Functional Class <ul style="list-style-type: none"> 1 - Interstate System 2 - Other Freeways and Expressways 3 - Principal Arterial 4 - Minor Arterial 5 - Major Collector 6 - Minor Collector 	Curves <ul style="list-style-type: none"> Left (segreg) Right 	Road Widths (ft)	AADT (count)	Mileage by Functional Class By Sheet 028-3 3 - Other Principal Arterial 8.205	Mileage by Town By Sheet MARSHFIELD - U002-1209 8.205 of 8.205	DISTRICT 7	TOWN MARSHFIELD	Date: 11/12/16	ROUTE US-2 ETE mileage: 86.83 to 95.035
Crash Locations <ul style="list-style-type: none"> Fatal Injury Property Damage Only Unknown Crash Type 	Speed Zones 25 30 35 40 45 50 55 60 65	Grades <ul style="list-style-type: none"> grade up grade down 	Traffic Counters (counter ID)	Crash Locations	Page Total Mileage: 8.205 mi	Page Total Mileage: 8.205 mi	7	MARSHFIELD	1 of 1 TWN mileage: 0.0 to 8.205	ROUTE US-2