






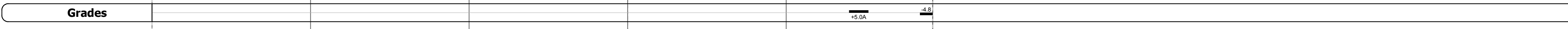
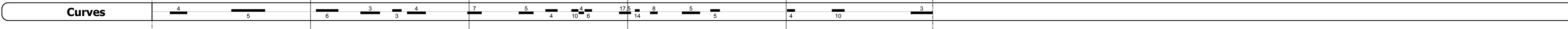
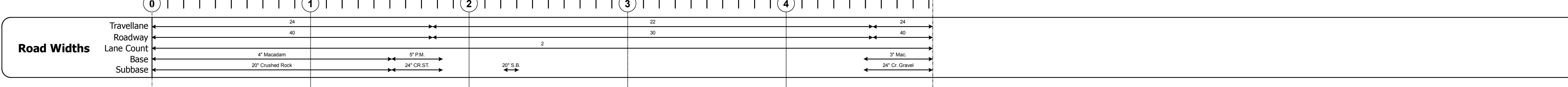
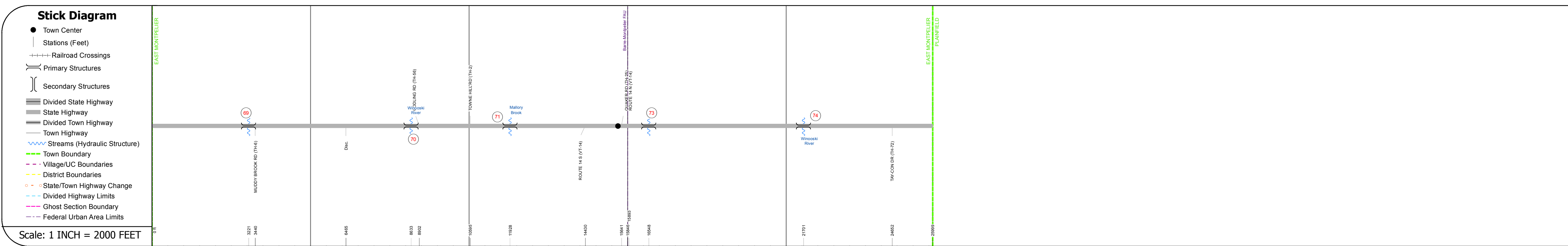
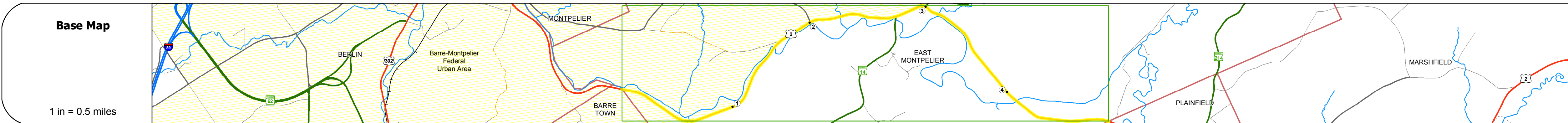
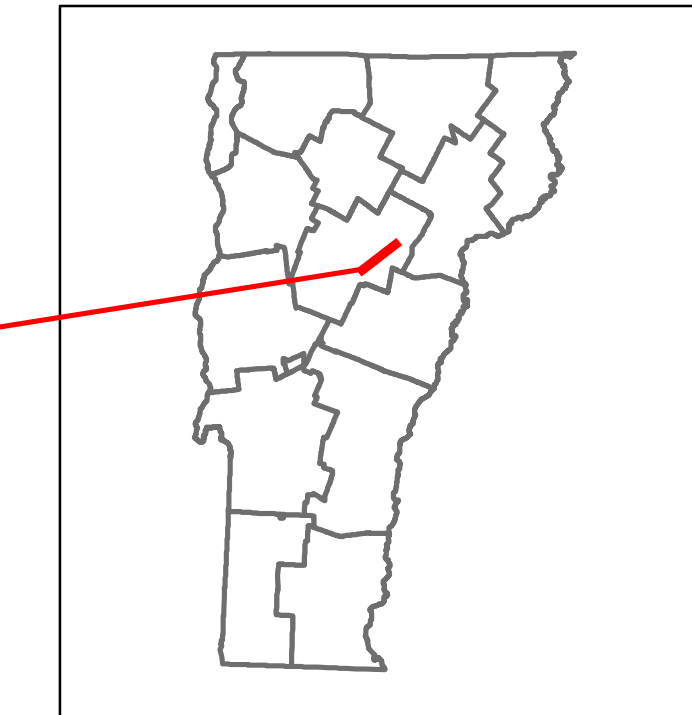
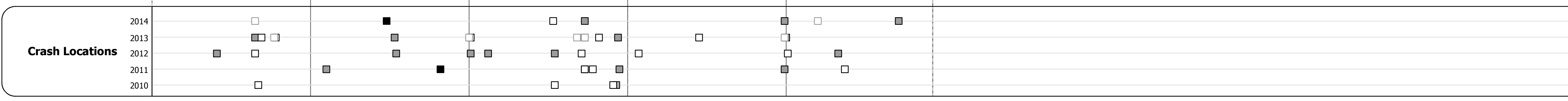


DISTRICT	TOWN	ROUTE
7	EAST MONTPELIER	US-2



Year	Station 0-1	Station 1-2	Station 2-3	Station 3-4
2014	9600	10800	13200	7800
2013	9400	11000	13300	7300
2012	9300	11300	13400	6700
2011	9300	11500	13000	6700
2010	9200	11600	12500	6600



### STRUCTURE DESCRIPTIONS

- Culvert 69:** 1961, Structure No. 300028006912071, Length: 10', Under Clearance: 10.0', Facility Carried: US2, Bridge Type: CGMPP, Features Intersected: BROOK, Maintenance: State
- Bridge 70:** Stringer/multi-beam or girder - 1984, Structure No. 200028007012072, Length: 112', Width: 38.3', Facility Carried: US 00002 ML, Bridge Type: WELDED PLATE GIRDER, Features Intersected: WINOOSKI RIVER, Surface: Bituminous, Maintenance/Ownership: State
- Culvert 71:** 1959, Structure No. 300028007112071, Length: 12', Under Clearance: 11.58', Facility Carried: US2, Bridge Type: CGMPP, Features Intersected: BENNETT BROOK, Maintenance: State
- Culvert 73:** 1974, Structure No. 300028007312071, Length: 19', Under Clearance: 10.0', Facility Carried: US2, Bridge Type: CGMPPA, Features Intersected: SODOM POND BROOK, Maintenance: State
- Bridge 74:** Stringer/multi-beam or girder - 2009, Structure No. 200028007412072, Length: 123', Width: 43.3', Facility Carried: US 00002 ML, Bridge Type: WELDED PLATE GIRDER, Features Intersected: WINOOSKI RIVER, Maintenance/Ownership: State

Historic Projects	Functional Class	Curves	Road Widths	AADT	Mileage by Functional Class By Sheet	Mileage by Town By Sheet	DISTRICT	TOWN	Date: 11/12/16	ROUTE
<ul style="list-style-type: none"> <li>Unknown</li> <li>Retreatment</li> <li>Resurface</li> <li>Bituminous Mix</li> <li>Skinny Mix</li> <li>Bituminous Seal</li> <li>Indicated plans available - <a href="http://vtransmap01.aot.state.vt.us/rp/cpr/D/webstore/">http://vtransmap01.aot.state.vt.us/rp/cpr/D/webstore/</a></li> </ul>	<ul style="list-style-type: none"> <li>1 - Interstate System</li> <li>2 - Other Freeways and Expressways</li> <li>3 - Principal Arterial</li> <li>4 - Minor Arterial</li> <li>5 - Major Collector</li> <li>6 - Minor Collector</li> </ul>	<ul style="list-style-type: none"> <li>Left</li> <li>Right</li> <li>grade up</li> <li>grade down</li> </ul>	<ul style="list-style-type: none"> <li>(ft)</li> <li>(counter ID)</li> </ul>	<ul style="list-style-type: none"> <li>(count)</li> <li>Fatal</li> <li>Injury</li> <li>Property Damage Only</li> <li>Unknown Crash Type</li> </ul>	028-3 3 - Other Principal Arterial 4.924	EAST MONTPELIER - u002-1207 4.924 of 4.924	7	EAST MONTPELIER	1 of 1 TWN mileage: 0.0 to 4.924	US-2 ETE mileage: 80.42 to 85.344
Page Total Mileage: 4.924 mi						Page Total Mileage: 4.924 mi				