


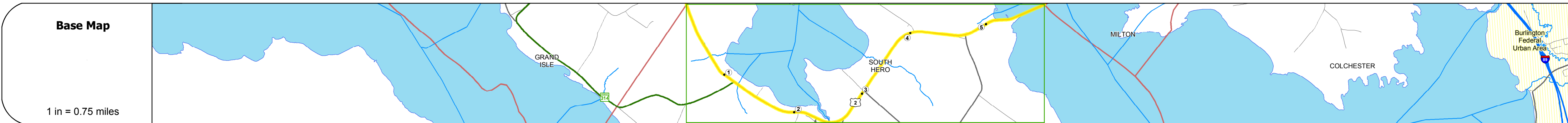

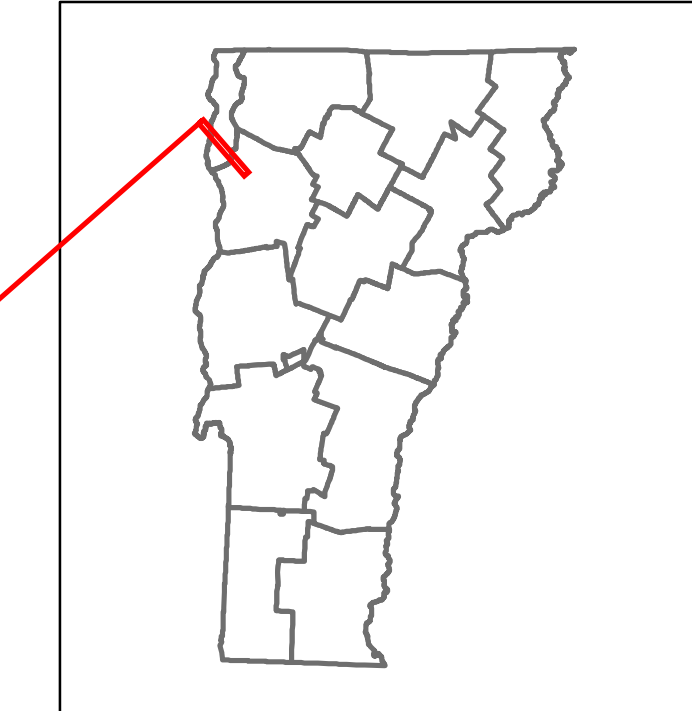


# Route Log and Progress Chart

**DRAFT**

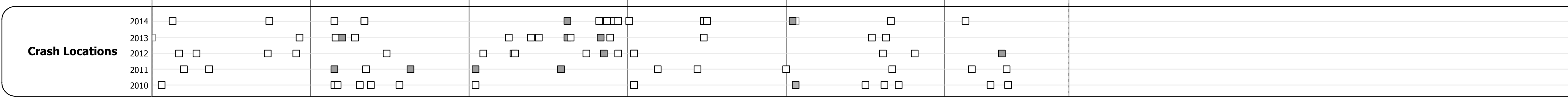
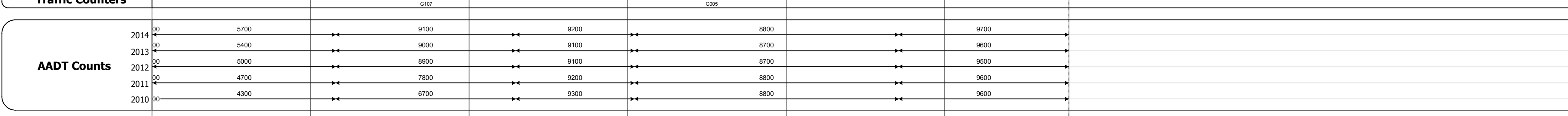









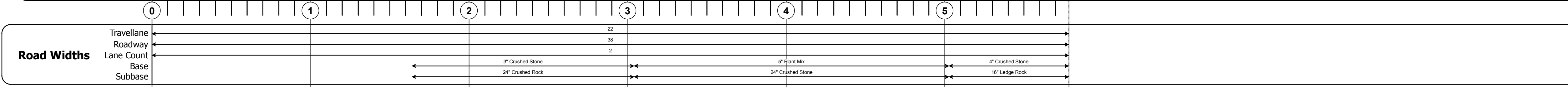
Please Note: Errors and Omissions May Exist.  
Contact the VTrans Mapping Section with questions or concerns.

DISTRICT	TOWN	ROUTE
8	SOUTH HERO	US-2



## STRUCTURE DESCRIPTIONS

**Bridge 14:**  
Stringer/multi-beam or girder - 1960  
Structure No: 200028001407052  
Length: 89'  
Width: 41.6'  
Facility Carried: US 00002 ML  
Bridge Type: ROLLED BEAM  
Features Intersected: LAKE CHAMPLAIN  
Surface: Bituminous  
Maintenance/Ownership: State



<b>Historic Projects</b> Unknown, Retreatment, Resurface, Bituminous Mix, Skinny Mix, Bituminous Seal Bituminous Concrete, Surface Treated Gravel, Cold Plane and Bituminous Concrete, Reclaimed Base and Bituminous Concrete, Concrete	<b>Functional Class</b> 1- Interstate System, 2- Other Freeways and Expressways, 3- Principal Arterial, 4- Minor Arterial, 5- Major Collector, 6- Minor Collector	<b>Curves</b> Left (segress), Right <b>Grades</b> grade up, grade down	<b>Road Widths</b> (ft) <b>Traffic Counters</b> (counter ID)	<b>AADT</b> (count)	<b>Crash Locations</b> Fatal, Injury, Property Damage Only, Unknown Crash Type	<b>Mileage by Functional Class By Sheet</b> 028-1 4 - Minor Arterial 5.783	<b>Mileage by Town By Sheet</b> SOUTH HERO - U002-0705 5.783 of 5.783	<b>DISTRICT</b> 8	<b>TOWN</b> SOUTH HERO	<b>Date:</b> 11/12/16	<b>ROUTE</b> US-2 ETE mileage: 27.346 to 33.129
						Page Total Mileage: 5.783 mi	Page Total Mileage: 5.783 mi				