

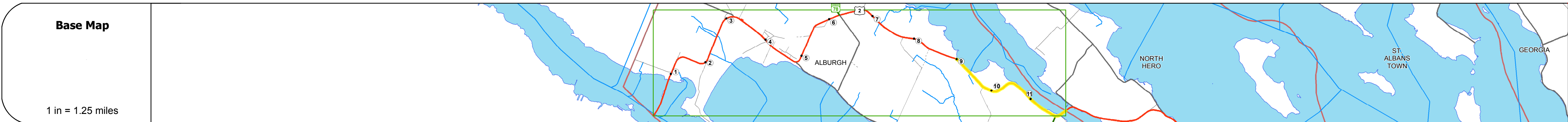

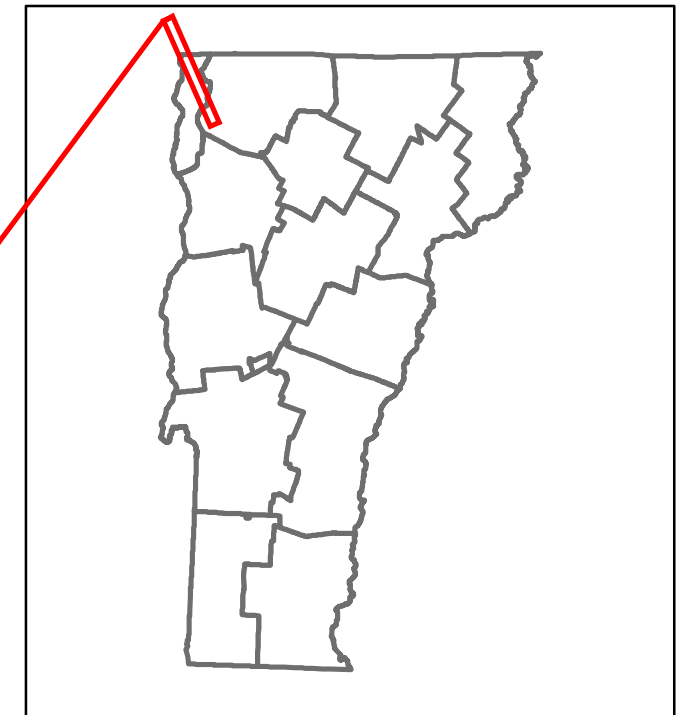


Route Log and Progress Chart

DRAFT

Please Note: Errors and Omissions May Exist.
Contact the VTrans Mapping Section with questions or concerns.

DISTRICT	TOWN	ROUTE
8	ALBURGH	US-2



Road Widths	Travellane	22
	Roadway	28
	Lane Count	2
	Base	
	Subbase	

Curves	
---------------	--

Grades	
---------------	--



Maintenance Garage	District 8 - Highgate Garage
---------------------------	------------------------------

Speed Zone	40
-------------------	----

Functional Class	4
-------------------------	---

National Highway System	
--------------------------------	--

Limited Access Highway	
-------------------------------	--

Traffic Counters	G100
-------------------------	------

AADT Counts	2014	1800	2400
	2013	1800	2400
	2012	1800	2400
	2011	1800	2400
	2010	1800	2400

Crash Locations	2014				
	2013				
	2012				
	2011				
	2010				

STRUCTURE DESCRIPTIONS	

Historic Projects Unknown, Retreatment, Resurface, Bituminous Mix, Skiny Mix, Bituminous Seal, Surface Treated, Gravel, Plant Mix, Reclaimed Base and Bituminous Concrete	Functional Class 1- Interstate System, 2- Other Freeways and Expressways, 3- Principal Arterial, 4- Minor Arterial, 5- Major Collector, 6- Minor Collector	Curves Left, Right, Grades: grade up, grade down	Road Widths Traffic Counters (counter ID)	AADT Fatal, Property Damage Only, Injury, Unknown Crash Type	Mileage by Functional Class By Sheet 028-1 4 - Minor Arterial 2.732	Mileage by Town By Sheet ALBURGH - U002-0701 2.732 of 11.732	DISTRICT 8	TOWN ALBURGH	Date: 11/12/16 2 of 2 TWN mileage: 9.0 to 11.732	ROUTE US-2 ETE mileage: 9.0 to 11.732
					Page Total Mileage: 2.732 mi		Page Total Mileage: 2.732 mi			

For More Information Contact - Vermont Agency of Transportation, Policy, Planning and Intermodal Development Division - Mapping Section, 1 National Life Drive, Montpelier, VT 05633-5001 Telephone: 802-828-2600.