

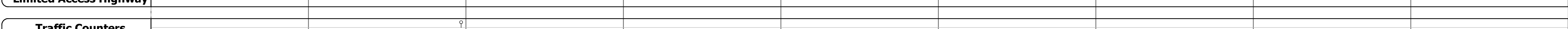



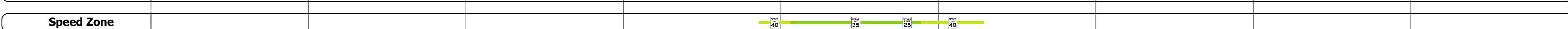

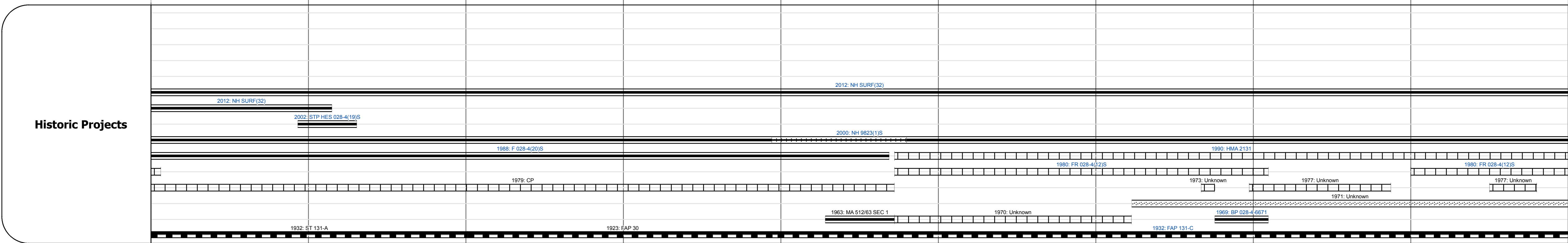

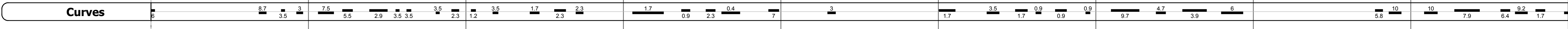
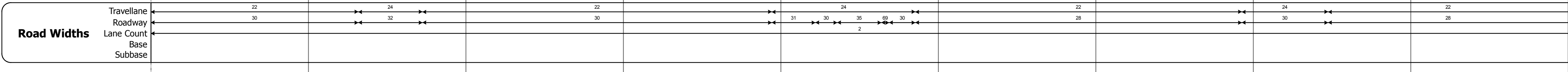
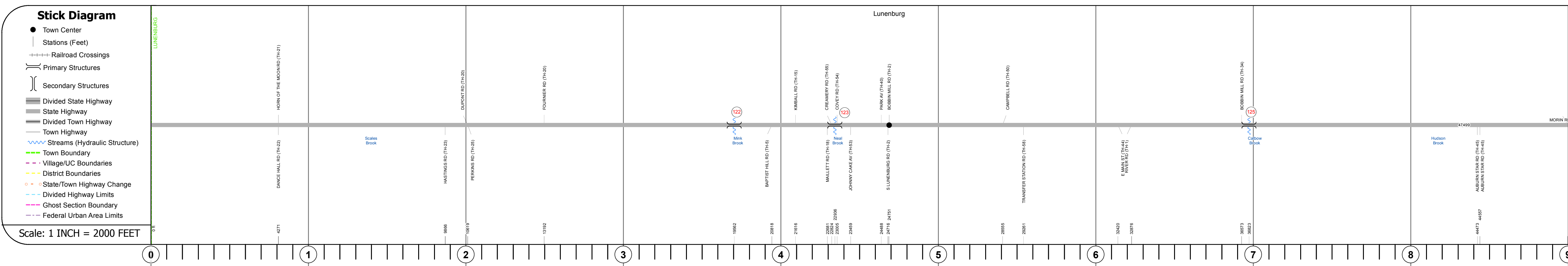
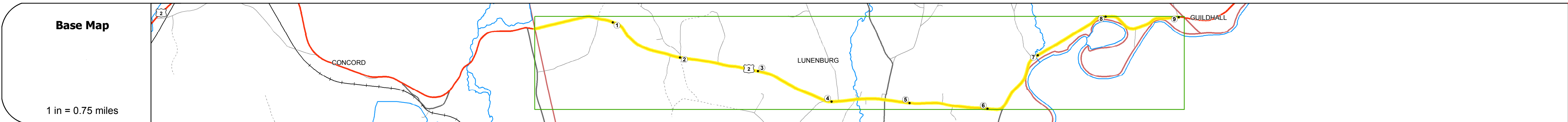
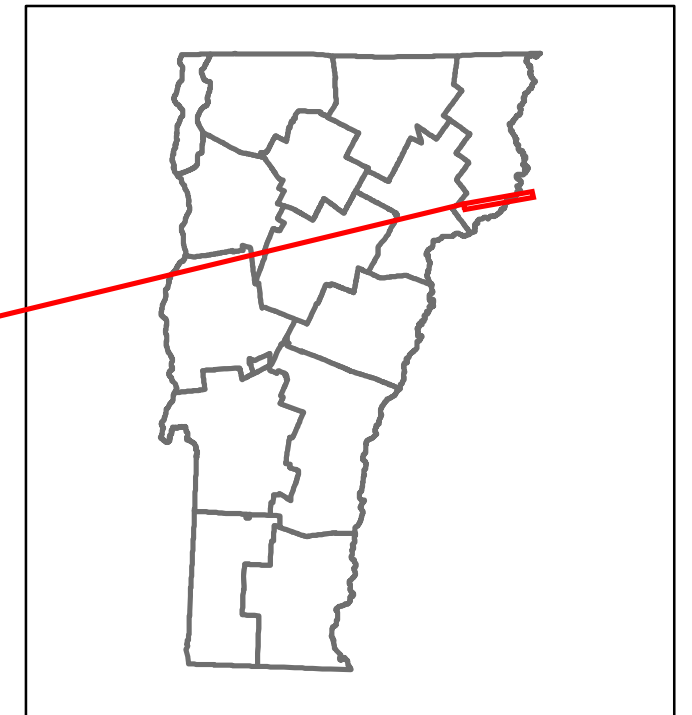


# Route Log and Progress Chart

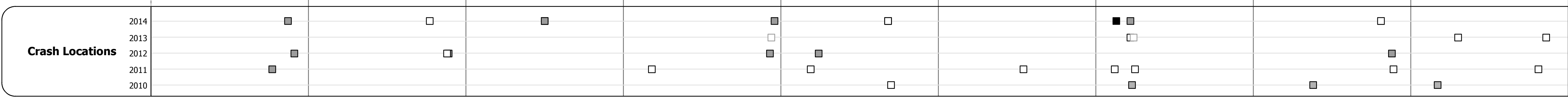
**DRAFT**

Please Note: Errors and Omissions May Exist.  
Contact the VTrans Mapping Section with questions or concerns.

|          |           |       |
|----------|-----------|-------|
| DISTRICT | TOWN      | ROUTE |
| 7        | LUNENBURG | US-2  |



| Year | Station 0+00 to 1+00 | Station 1+00 to 2+00 | Station 2+00 to 3+00 | Station 3+00 to 4+00 | Station 4+00 to 5+00 | Station 5+00 to 6+00 | Station 6+00 to 7+00 | Station 7+00 to 8+00 | Station 8+00 to 9+00 |
|------|----------------------|----------------------|----------------------|----------------------|----------------------|----------------------|----------------------|----------------------|----------------------|
| 2014 |                      | 2200                 |                      | 2500                 |                      | 2200                 |                      | 2600                 | 2900                 |
| 2013 |                      | 2200                 |                      | 2800                 |                      | 2500                 |                      | 2800                 | 2700                 |
| 2012 |                      | 2300                 |                      | 3000                 |                      | 2800                 |                      | 3100                 | 2600                 |
| 2011 |                      | 2200                 |                      | 3100                 |                      | 3000                 |                      | 3300                 | 3000                 |
| 2010 |                      | 2000                 |                      | 3200                 |                      | 3100                 |                      | 3400                 | 3300                 |



### STRUCTURE DESCRIPTIONS

**Bridge 122:**  
Slab - 1922  
Structure No. 300028012205141  
Length: 17'  
Width: 26.1'  
Under Clearance: 6.0'  
Facility Carried: US2  
Bridge Type: CONCRETE SLAB  
Features Intersected: MINK BROOK  
Surface: Bituminous  
Maintenance: State

**Bridge 123:**  
Arch - deck - 1917  
Structure No. 300028012305141  
Length: 16'  
Under Clearance: 13.0'  
Facility Carried: US2  
Bridge Type: STONE ARCH  
Features Intersected: NEAL BROOK  
Maintenance: State

**Culvert 125:**  
Culvert - 1915  
Structure No. 300028012505141  
Length: 11'  
Under Clearance: 11.0'  
Facility Carried: US2  
Bridge Type: C.G.M.P.P  
Features Intersected: CATSBOW BROOK  
Maintenance: State

|  |  |  |                            |   |                        |   |   |   |                      |  |                       |   |
|--|--|--|----------------------------|---|------------------------|---|---|---|----------------------|--|-----------------------|---|
| <b>Historic Projects</b><br><ul style="list-style-type: none"> <li>Unknown</li> <li>Retreatment</li> <li>Resurface</li> <li>Bituminous Mix</li> <li>Skinny Mix</li> <li>Bituminous Seal</li> </ul> | <b>Functional Class</b><br><ul style="list-style-type: none"> <li>1 - Interstate System</li> <li>2 - Other Freeways and Expressways</li> <li>3 - Principal Arterial</li> <li>4 - Minor Arterial</li> <li>5 - Major Collector</li> <li>6 - Minor Collector</li> </ul> | <b>Curves</b><br><ul style="list-style-type: none"> <li>Left</li> <li>Right</li> </ul> | <b>Road Widths</b><br>(ft) | <b>Traffic Counters</b><br>(counter ID) | <b>AADT</b><br>(count) | <b>Crash Locations</b><br><ul style="list-style-type: none"> <li>Fatal</li> <li>Injury</li> <li>Property Damage Only</li> <li>Unknown Crash Type</li> </ul> | <b>Mileage by Functional Class By Sheet</b><br>028-4 3 - Other Principal Arterial 9.000 | <b>Mileage by Town By Sheet</b><br>LUNENBURG - U002-0514 9.0 of 9.039 | <b>DISTRICT</b><br>7 | <b>TOWN</b><br>LUNENBURG                 | <b>Date:</b> 11/12/16 | <b>ROUTE</b><br>US-2<br>ETE mileage: 130.695 to 139.695 |
| <b>Speed Zones</b><br>25 30 35 40 45 50 55 60 65   |  |  |                            |   |                        | <b>Page Total Mileage: 9.000 mi</b>   |   | <b>Page Total Mileage: 9.0 mi</b>                                     |                      | <b>1 of 2</b><br>TWN mileage: 0.0 to 9.0 |                       |   |