Route Log and Progress Chart

DRAFT

Please Note: Errors and Omissions May Exist.
Contact the VTrans Mapping Section with questions or concerns.

DISTRICT	TOWN	ROUTE
7	GUILDHALL	US-2

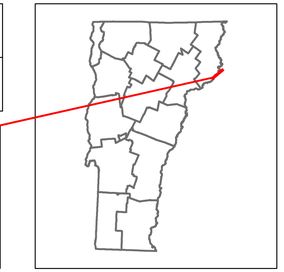

2

Base Map

1 in = 2,000 feet

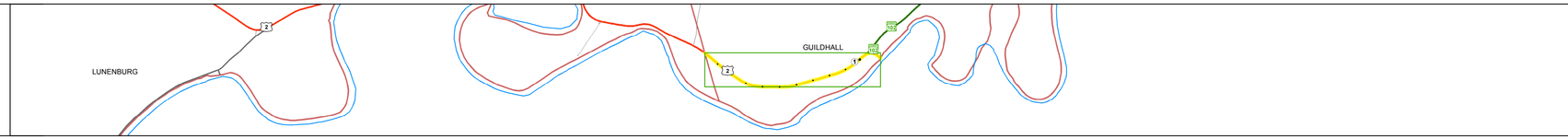

Stick Diagram

- Town Center
- Stations (Feet)
- Railroad Crossings
- Primary Structures
- Secondary Structures
- Divided State Highway
- State Highway
- Divided Town Highway
- Town Highway
- Streams (Hydraulic Structure)
- Town Boundary
- Village/UC Boundaries
- District Boundaries
- State/Town Highway Change
- Divided Highway Limits
- Ghost Section Boundary
- Federal Urban Area Limits

Scale: 1 INCH = 2000 FEET

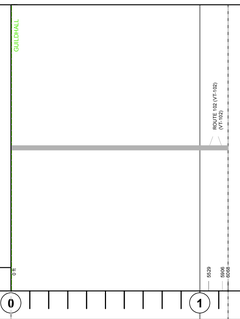

Road Widths

Travellane	22	24
Roadway	28	35
Lane Count	2	
Base		
Subbase		

Curves

1.2, 5, 3.5, 3.7, 20

Grades

Historic Projects

- 2000: NH 9823(1)S
- 1990: HMA 2131
- 1980: FR 028-4(12)S
- 1963: MA 512/63 SEC 2
- 1951: F 207(1)
- 1932: FAP 131-C

Maintenance Garage

District 7 - Lunenburg Garage

Speed Zone

Functional Class

3

National Highway System

NHS - Other NHS Routes

Limited Access Highway

Traffic Counters

E008, E133

AADT Counts

2014	2900	3200
2013	2700	3200
2012	2600	3200
2011	3000	3300
2010	3300	3400

Crash Locations

2014, 2013, 2012, 2011, 2010

STRUCTURE DESCRIPTIONS

Historic Projects: Unknown; Retreatment; Resurface; Bituminous Mix; Skinny Mix; Bituminous Seal; Bituminous Concrete; Bituminous Macadam; Cold Plane and Bituminous Concrete; Concrete; Gravel; Surface Treated Gravel; Plant Mix; Reclaimed Base and Bituminous Concrete

Indicated plans available - http://vtransmap01.aot.state.vt.us/rp/dpr/Diwebstore/

Functional Class: 1 - Interstate System; 2 - Other Freeways and Expressways; 3 - Principal Arterial; 4 - Minor Arterial; 5 - Major Collector; 6 - Minor Collector

Speed Zones: 25, 30, 35, 40, 45, 50, 55, 60, 65

Curves: (degrees) Left, Right

Grades: (percent) grade up, grade down

Road Widths: (ft)

Traffic Counters: (counter ID)

AADT: (count)

Crash Locations: Fatal; Injury; Property Damage Only; Unknown Crash Type

Mileage by Functional Class By Sheet

028-4	3 - Other Principal Arterial	1.149

Page Total Mileage: 1.149 mi

Mileage by Town By Sheet

GUILDHALL - U002-0511	1.149 of 1.149

Page Total Mileage: 1.149 mi

DISTRICT	TOWN	Date: 11/12/16	ROUTE
7	GUILDHALL	1 of 1 TWN mileage: 0.0 to 1.149	US-2 ETE mileage: 139.734 to 140.883

For More Information Contact - Vermont Agency of Transportation, Policy, Planning and Intermodal Development Division - Mapping Section, 1 National Life Drive, Montpelier, VT 05633-5001 Telephone: 802-828-2600.