

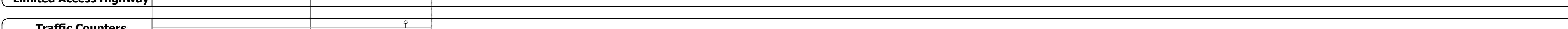





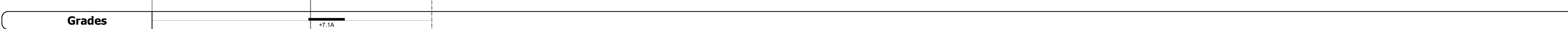


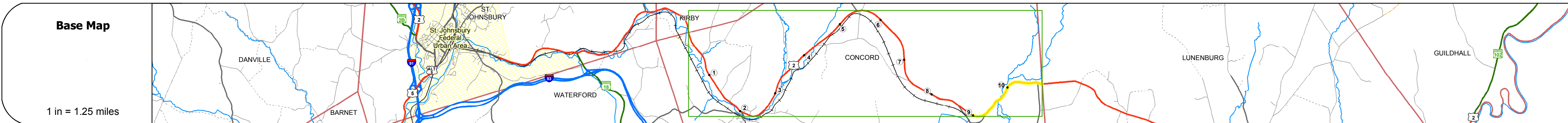
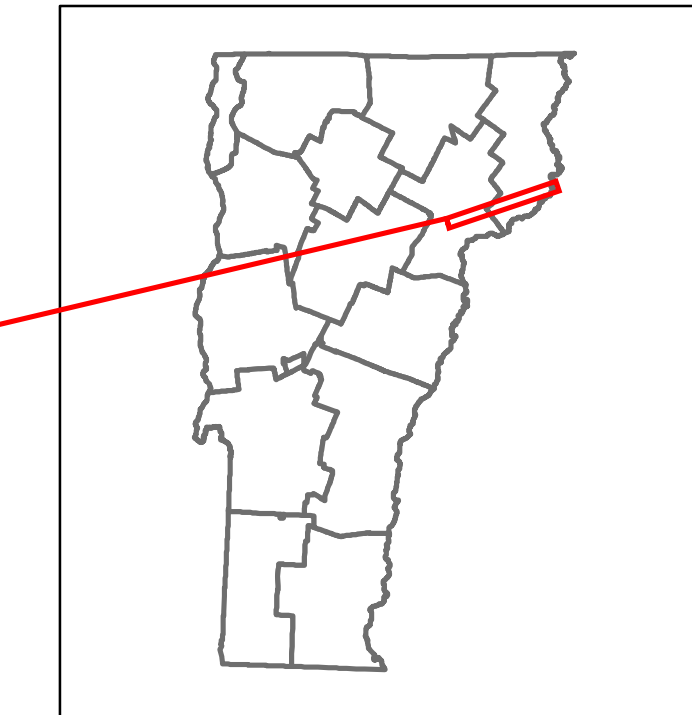


DISTRICT	TOWN	ROUTE
7	CONCORD	US-2



STRUCTURE DESCRIPTIONS

Culvert 119:
Culvert - 1995
Structure No. 300028011905071
Length: 9'
Under Clearance: 3.0'
Facility Carried: US2
Bridge Type: R.C. BOX
Features Intersected: BROOK
Maintenance: State

Bridge 120:
Slab - 1932
Structure No. 300028012005071
Length: 24'
Width: 29.3'
Under Clearance: 5.0'
Facility Carried: US2
Bridge Type: CONCRETE SLAB
Features Intersected: CARR BROOK
Surface: Bituminous
Maintenance: State

Historic Projects Unknown, Retreatment, Resurface, Bituminous Mix, Skiny Mix, Bituminous Seal, Surface Treated Gravel, Plant Mix, Reclaimed Base and Bituminous Concrete	Functional Class 1 - Interstate System, 2 - Other Freeways and Expressways, 3 - Principal Arterial, 4 - Minor Arterial, 5 - Major Collector, 6 - Minor Collector	Curves Left (segress), Right, Grades: grade up, grade down	Road Widths Traffic Counters (counter ID)	AADT Crash Locations: Fatal, Injury, Property Damage Only, Unknown Crash Type	Mileage by Functional Class By Sheet 028-4 3 - Other Principal Arterial 1.765	Mileage by Town By Sheet CONCORD - U002-0507 1.765 of 10.765	DISTRICT 7	TOWN CONCORD	Date: 11/12/16 2 of 2 TWN mileage: 9.0 to 10.765	ROUTE US-2 ETE mileage: 128.93 to 130.695
					Page Total Mileage: 1.765 mi					