





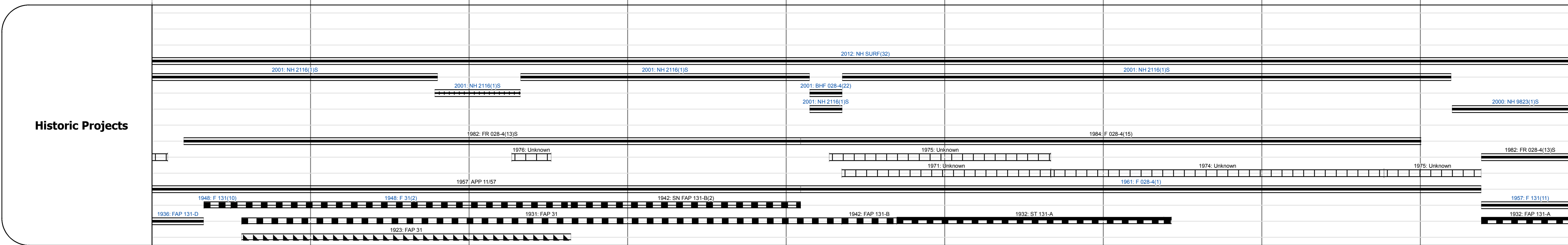
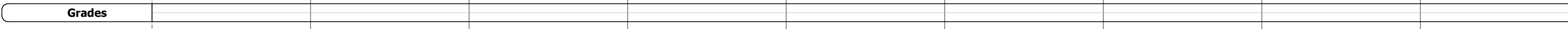

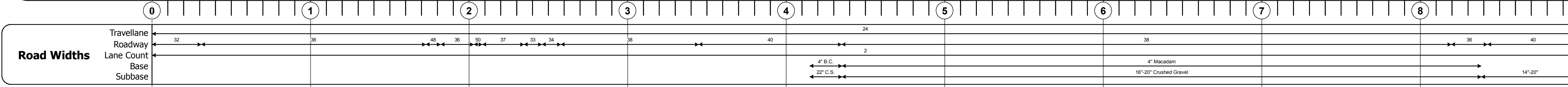
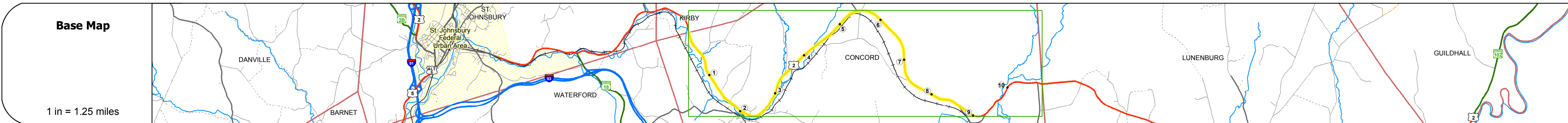
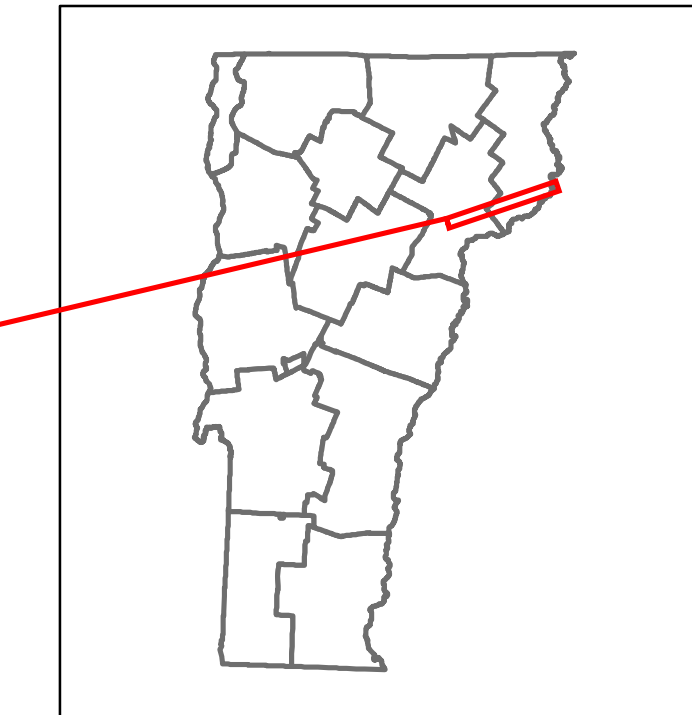
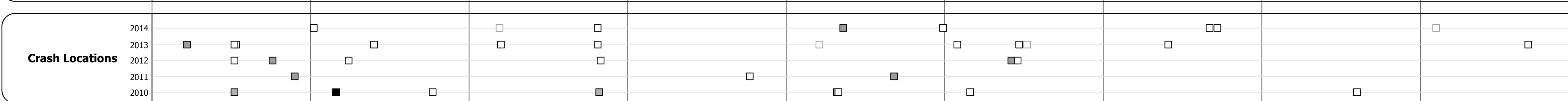


DISTRICT	TOWN	ROUTE
7	CONCORD	US-2



Year	0-1	1-2	2-3	3-4	4-5	5-6	6-7	7-8	8-9
2014	3700	3300	2700	2600	2500	2400	2400	2400	2500
2013	3500	3200	2700	2500	2400	2400	2400	2400	2400
2012	3400	3200	2700	2500	2400	2400	2400	2400	2400
2011	3800	3500	2800	2500	2400	2400	2400	2400	2400
2010	4100	3800	2900	2500	2400	2400	2400	2400	2400



### STRUCTURE DESCRIPTIONS

**Culvert 113:**  
Culvert - 1933  
Structure No: 300028011305071  
Length: 10'  
Under Clearance: 6.0'  
Facility Carried: US2  
Bridge Type: R.C. BOX  
Features Intersected: BROOK  
Maintenance/Ownership: State

**Culvert 116:**  
Culvert - 1942  
Structure No: 200028011605072  
Length: 21'  
Facility Carried: US 00002 ML  
Bridge Type: RC BOX  
Features Intersected: KIRBY BROOK  
Maintenance/Ownership: State

**Bridge 117:**  
Stringer/multi-beam or girder - 1961  
Structure No: 200028011705072  
Length: 240'  
Width: 33.5'  
Facility Carried: US 00002 ML  
Bridge Type: 3 SPN CONT ROLLED BM  
Features Intersected: MOOSE RIVER  
Surface: Bituminous  
Maintenance/Ownership: State

<b>Historic Projects</b> <ul style="list-style-type: none"> <li>Unknown</li> <li>Retreatment</li> <li>Resurface</li> <li>Bituminous Mix</li> <li>Skinny Mix</li> <li>Bituminous Seal</li> </ul>	<b>Functional Class</b> <ul style="list-style-type: none"> <li>1 - Interstate System</li> <li>2 - Other Freeways and Expressways</li> <li>3 - Principal Arterial</li> <li>4 - Minor Arterial</li> <li>5 - Major Collector</li> <li>6 - Minor Collector</li> </ul>	<b>Curves</b> <ul style="list-style-type: none"> <li>Left</li> <li>Right</li> </ul>	<b>Road Widths</b> (ft)	<b>Traffic Counters</b> (counter ID)	<b>Crash Locations</b> <ul style="list-style-type: none"> <li>Fatal</li> <li>Injury</li> <li>Property Damage Only</li> <li>Unknown Crash Type</li> </ul>	<b>Mileage by Functional Class By Sheet</b> 028-4 3 - Other Principal Arterial 9.000	<b>Mileage by Town By Sheet</b> CONCORD - U002-0507 9.0 of 10.765	<b>DISTRICT</b> 7	<b>TOWN</b> CONCORD	<b>Date:</b> 11/12/16	<b>ROUTE</b> US-2 ETE mileage: 119.93 to 128.93
<b>Speed Zones</b> 25 30 35 40 45 50 55 60 65						<b>Page Total Mileage: 9.000 mi</b>		<b>Page Total Mileage: 9.0 mi</b>		<b>1 of 2</b> TWN mileage: 0.0 to 9.0	