


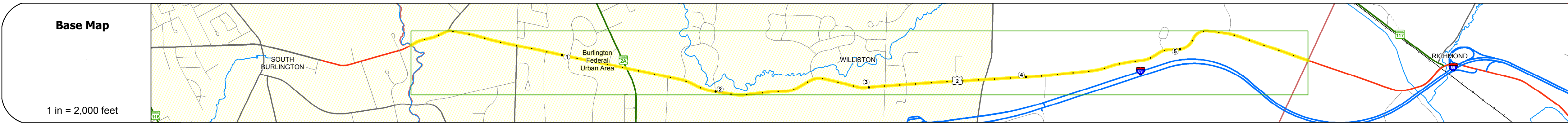
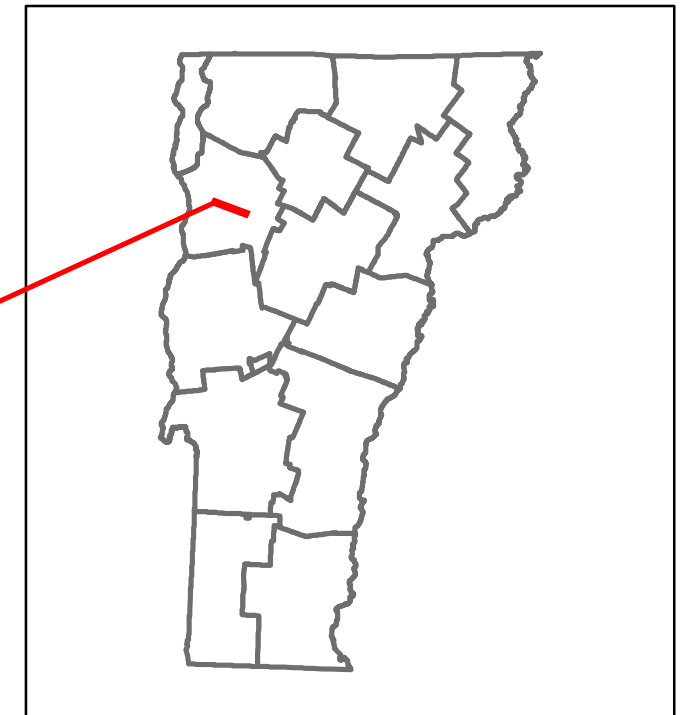


# Route Log and Progress Chart

**DRAFT**

Please Note: Errors and Omissions May Exist.  
Contact the VTrans Mapping Section with questions or concerns.








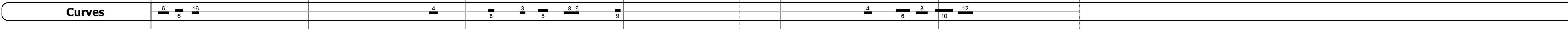
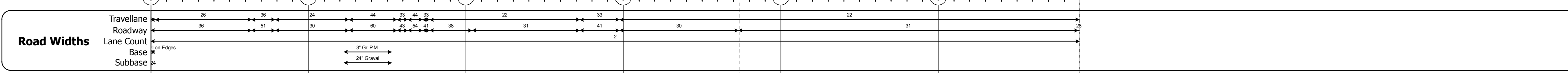
DISTRICT	TOWN	ROUTE
5	WILLISTON	US-2



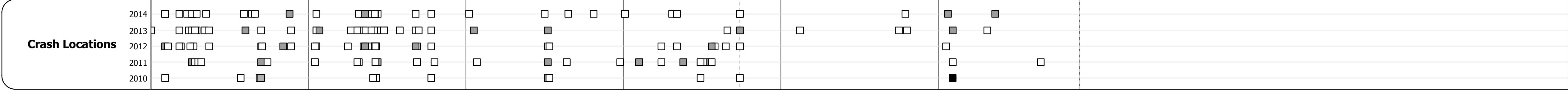
## STRUCTURE DESCRIPTIONS

**Bridge 21:**  
Slab - 1917  
Structure No. 300284002104171  
Length: 15'  
Width: 32.5'  
Under Clearance: 4.0'  
Facility Carried: US2  
Bridge Type: CONCRETE SLAB  
Features Intersected: ALLEN BROOK  
Surface: Bituminous  
Maintenance: State

**Culvert 23:**  
Culvert - 1917  
Structure No. 300284002304171  
Length: 7'  
Under Clearance: 5.0'  
Facility Carried: US2  
Bridge Type: MULTI PLATE PIPE  
Features Intersected: BROOK  
Maintenance: State



Year	Station 0	Station 1	Station 2	Station 3	Station 4	Station 5	Station 6
2014	18400	10600	12600	11400	13600		11100
2013	18500	10700	12400	11000	14000		11200
2012	18700	10700	12300	10600	14300		11400
2011	18800	10800	12300	10800	14400		11400
2010	18900	10900	12300	10900	14400		11400



<b>Historic Projects</b> Bituminous Concrete, Bituminous Macadam, Resurface, Bituminous Mix, Skinny Mix, Bituminous Seal, Surface Treated Gravel, Plant Mix, Reclaimed Base and Bituminous Concrete	<b>Functional Class</b> 1 - Interstate System, 2 - Other Arterial, 3 - Principal Arterial, 4 - Minor Arterial, 5 - Major Collector, 6 - Minor Collector	<b>Curves</b> Left, Right, Grades: grade up, grade down	<b>Road Widths</b> (ft)	<b>Traffic Counters</b> (counter ID)	<b>Crash Locations</b> Fatal, Injury, Property Damage Only, Unknown Crash Type	<b>Mileage by Functional Class By Sheet</b> 5500 3 - Other Principal Arterial, 0284 4 - Minor Arterial, 1.426, 4.471	<b>Mileage by Town By Sheet</b> WILLISTON - U002-0417, 5.897 of 5.897	<b>DISTRICT</b> 5	<b>TOWN</b> WILLISTON	<b>Date:</b> 11/12/16	<b>ROUTE</b> US-2 ETE mileage: 42.75 to 48.647
<b>Page Total Mileage: 5.897 mi</b>						<b>Page Total Mileage: 5.897 mi</b>					
									<b>1 of 1</b> TOWN mileage: 0.0 to 5.897	<b>ROUTE</b> US-2	

For More Information Contact - Vermont Agency of Transportation, Policy, Planning and Intermodal Development Division - Mapping Section, 1 National Life Drive, Montpelier, VT 05633-5001 Telephone: 802-828-2600.