

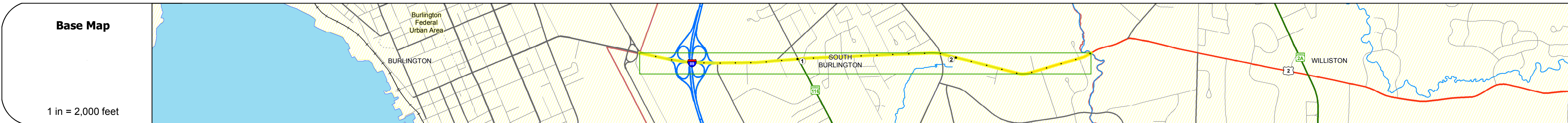
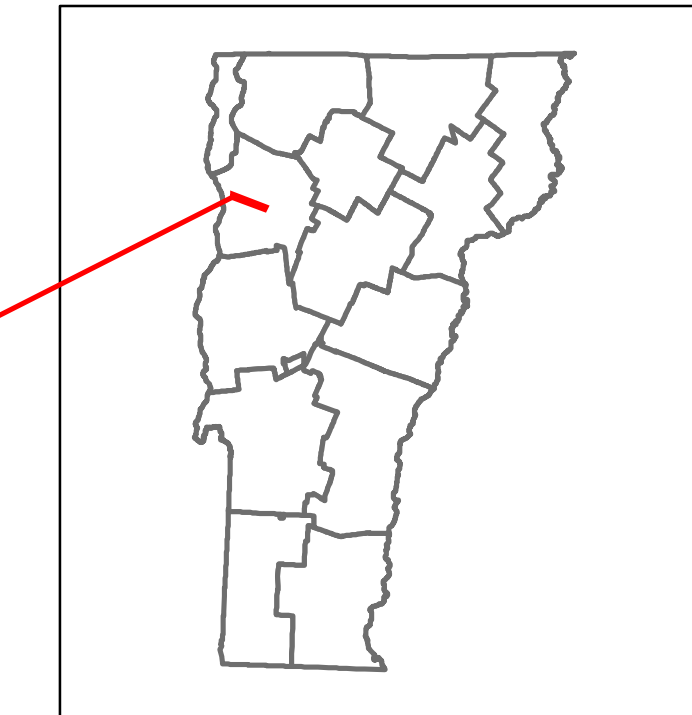


Route Log and Progress Chart

DRAFT

Please Note: Errors and Omissions May Exist.
Contact the VTrans Mapping Section with questions or concerns.

DISTRICT	TOWN	ROUTE
5	SOUTH BURLINGTON	US-2



STRUCTURE DESCRIPTIONS

Bridge 18C:
Stringer/multi-beam or girder - 1962
Structure No. 205200018C04142
Length: 261'
Width: 38.2'
Under Clearance: 15.92'
Facility Carried: US 00002 ML
Bridge Type: 4 SPN ROLLED BEAM
Features Intersected: 189 UNDER US 2
Surface: Bituminous
Maintenance/Ownership: State

Culvert 19:
Culvert - 1922
Structure No. 305200001904141
Length: 14'
Under Clearance: 13.0'
Facility Carried: US2
Bridge Type: R. C. BOX CULVERT
Features Intersected: MUDDY BROOK
Maintenance: State

Travellane	55	65	55	48	20	24	43	29	
Roadway	64	72	61	73	54	36	32	27	
Lane Count	5								
Base	5" P.M. B. 3" P.M. Mac. Cr. St. B.C.								
Subbase	24" Gravel 21" Crushed Rock 18"								

Curves	4	15	10
--------	---	----	----

Grades	-8.0
--------	------



Maintenance Garage	District 5 - Colchester Garage
--------------------	--------------------------------

Speed Zone	
------------	--


Functional Class	3
------------------	---

National Highway System	NHS - Other NHS Routes
-------------------------	------------------------

Limited Access Highway	
------------------------	--

Traffic Counters	0209
------------------	------

AADT Counts	2014	38900	27900	27300	25800	18900	18300	15400	18500
	2013	38900	28600	28400	27200	20400	19300	15200	18600
	2012	38900	29200	29600	28700	21900	20400	15000	18700
	2011	39000	29100	29500	28200	21500	20500	15600	18400
	2010	39100	28900	29300	27600	21100	20500	16100	18100



Historic Projects	Functional Class	Curves	Road Widths	AADT	Mileage by Functional Class By Sheet	Mileage by Town By Sheet	DISTRICT	TOWN	Date: 11/12/16	ROUTE
<ul style="list-style-type: none"> Unknown Retreatment Resurface Bituminous Mix Skinny Mix Bituminous Seal 	<ul style="list-style-type: none"> 1 - Interstate System 2 - Other Freeways and Expressways 3 - Principal Arterial 4 - Minor Arterial 5 - Major Collector 6 - Minor Collector 	<ul style="list-style-type: none"> Left (segreg) Right 	<ul style="list-style-type: none"> (ft) 	<ul style="list-style-type: none"> (count) 	5200 3 - Other Principal Arterial 2.908	SOUTH BURLINGTON - U002-0414 2.908 of 2.908	5	SOUTH BURLINGTON	1 of 1 TWN mileage: 0.0 to 2.908	US-2 ETE mileage: 39.842 to 42.75
Page Total Mileage: 2.908 mi						Page Total Mileage: 2.908 mi				

For More Information Contact - Vermont Agency of Transportation, Policy, Planning and Intermodal Development Division - Mapping Section, 1 National Life Drive, Montpelier, VT 05633-5001 Telephone: 802-828-2600.