

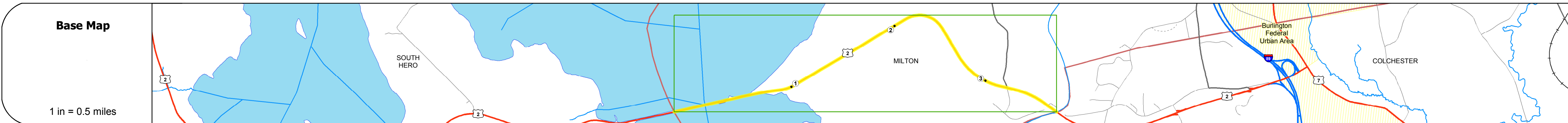

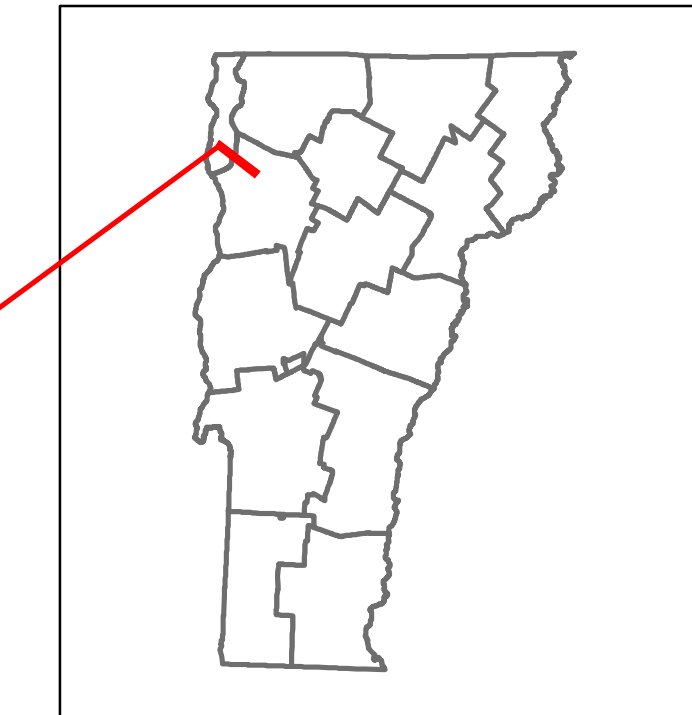


Route Log and Progress Chart

DRAFT

Please Note: Errors and Omissions May Exist.
Contact the VTrans Mapping Section with questions or concerns.

DISTRICT	TOWN	ROUTE
5	MILTON	US-2



STRUCTURE DESCRIPTIONS


Culvert 15:
 Culvert - 1960
 Structure No. 300028001504101
 Length: 17'
 Under Clearance: 5.0'
 Facility Carried: US2
 Bridge Type: CGMPP ARCH
 Features Intersected: LAKE CHAMPLAIN
 Maintenance: State

Bridge 17:
 Stringer/multi-beam or girder - 1980
 Structure No. 200028001704102
 Length: 395'
 Width: 46.5'
 Facility Carried: US 00002 ML
 Bridge Type: 3 SP GIR W/ PIN-LINK
 Features Intersected: LAMOILLE RIVER
 Maintenance/Ownership: State

Road Widths	Travellane	Roadway	Lane Count	Base	Subbase
	41	24	2	4" Crushed Stone	16" Ledge Rock
	46	24	2	0" P.M.	24" Crushed Stone

Curves	4	5	2
--------	---	---	---

Grades	
--------	--



Maintenance Garage	District 6 - Highgate Garage
--------------------	------------------------------

Speed Zone	45	55
------------	----	----

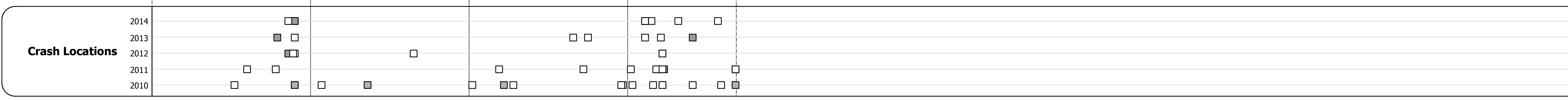
Functional Class	4
------------------	---

National Highway System	
-------------------------	--

Limited Access Highway	Partial
------------------------	---------

Traffic Counters	
------------------	--

AADT Counts	2014: 9700	2013: 9600	2012: 9500	2011: 9600	2010: 9600
-------------	------------	------------	------------	------------	------------



Historic Projects Unknown, Retreatment, Resurface, Bituminous Mix, Skinny Mix, Bituminous Seal Bituminous Concrete, Surface Treated Gravel, Cold Plane and Bituminous Concrete, Concrete, Reclaimed Base and Bituminous Concrete	Functional Class 1- Interstate System, 2- Other Freeways and Expressways, 3- Principal Arterial, 4- Minor Arterial, 5- Major Collector, 6- Minor Collector	Curves Left (segreg), Right Grades grade up, grade down	Road Widths (ft) Traffic Counters (counter ID)	Crash Locations Fatal, Injury, Property Damage Only, Unknown Crash Type	Mileage by Functional Class By Sheet 028-1 4 - Minor Arterial 3.686	Mileage by Town By Sheet MILTON - U002-0410 3.686 of 3.686	DISTRICT 5	TOWN MILTON	Date: 11/12/16	ROUTE US-2
					Page Total Mileage: 3.686 mi	Page Total Mileage: 3.686 mi	1 of 1 TWN mileage: 0.0 to 3.686	ETE mileage: 33.129 to 36.815		

For More Information Contact - Vermont Agency of Transportation, Policy, Planning and Intermodal Development Division - Mapping Section, 1 National Life Drive, Montpelier, VT 05633-5001 Telephone: 802-828-2600.