

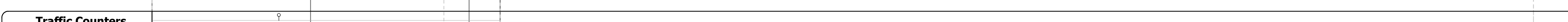


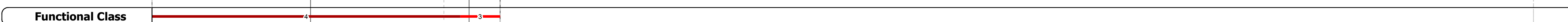





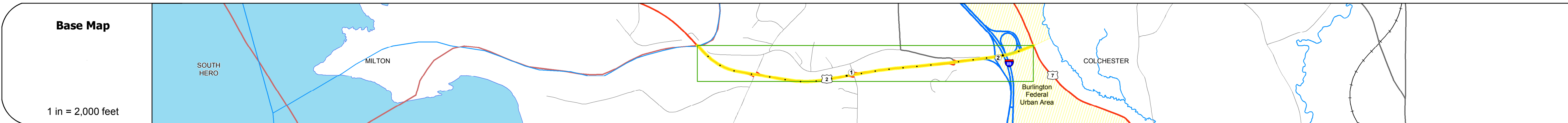

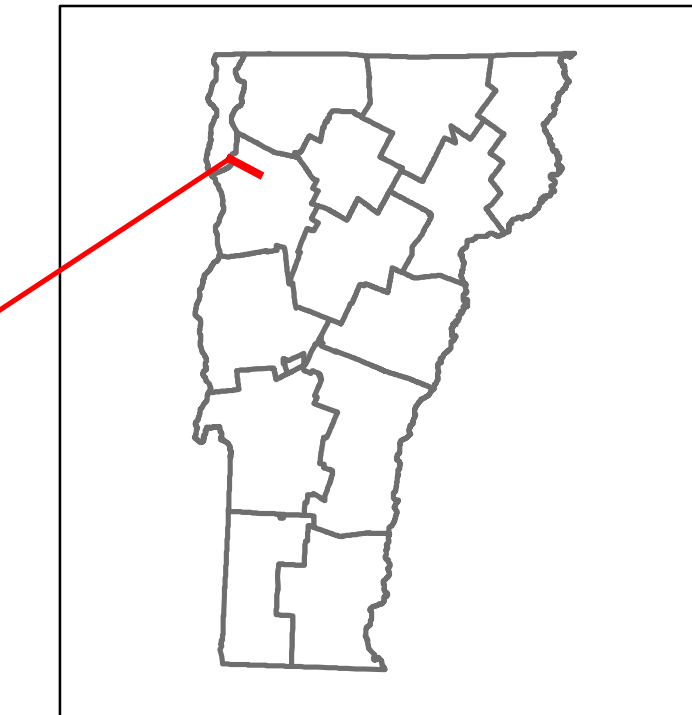


Route Log and Progress Chart


DRAFT

Please Note: Errors and Omissions May Exist.
Contact the VTrans Mapping Section with questions or concerns.

DISTRICT	TOWN	ROUTE
5	COLCHESTER	US-2



Year	Station 0+000	Station 0+200	Station 0+400	Station 0+600	Station 0+800	Station 1+000
2014	9700	12400	12400	13900	14500	15200
2013	9600	12900	12100	13800	13900	14800
2012	9500	13400	11900	13600	13400	14400
2011	9600	13500	12600	14500	14300	14600
2010	9600	13500	13300	15300	15100	14800



<p>Bridge 18A: Stringer/multi-beam or girder - 1964 Structure No: 200028018A04052 Length: 236' Width: 42.0' Under Clearance: 16.08' Facility Carried: US 00002 ML Bridge Type: 4-SP ROLLED BEAM Features Intersected: 1.89 UNDER US 2 Surface: Bituminous Maintenance/Ownership: State</p>

Historic Projects Unknown, Retreatment, Resurface, Bituminous Mix, Skinny Mix, Bituminous Seal, Surface Treated Gravel, Plant Mix, Reclaimed Base and Bituminous Concrete	Functional Class 1- Interstate System, 2- Other Freeways and Expressways, 3- Principal Arterial, 4- Minor Arterial, 5- Major Collector, 6- Minor Collector	Curves Left, Right, Grades: grade up, grade down	Road Widths Traffic Counters (counter ID)	AADT Crash Locations: Fatal, Injury, Property Damage Only, Unknown Crash Type	Mileage by Functional Class By Sheet 5600 3 - Other Principal Arterial, 0.252 028-1 4 - Minor Arterial, 1.944 Page Total Mileage: 2.196 mi	Mileage by Town By Sheet COLCHESTER - U002-0405, 2.196 of 2.196 Ghost Section - (US-7, MM 6.518 to 0.000)	DISTRICT 5	TOWN COLCHESTER	Date: 11/12/16 1 of 1 TWN mileage: 0.0 to 2.196	ROUTE US-2 ETE mileage: 36.815 to 39.011
---	--	--	---	---	---	--	----------------------	---------------------------	---	---