Route Log and Progress Chart

DRAFT

Please Note: Errors and Omissions May Exist.
Contact the VTrans Mapping Section with questions or concerns.

DISTRICT	TOWN	ROUTE
7	ST. JOHNSBURY	US-2

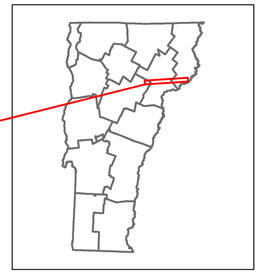

2

Base Map

1 in = 1.25 miles

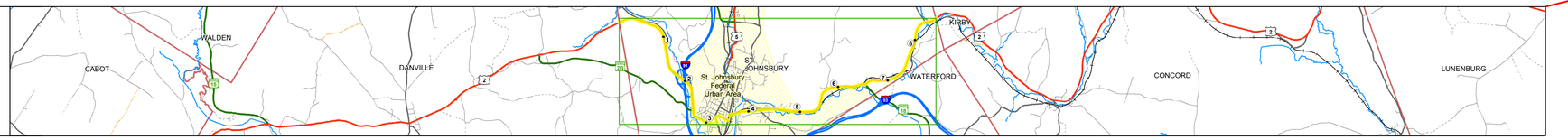

Stick Diagram



STRUCTURE DESCRIPTIONS

Culvert 100:
Culvert - 1986
Structure No. 300028010003111
Length: 10'
Under Clearance: 10.0'
Facility Carried: US2
Bridge Type: C.G.M.P.P.
Features Intersected: ACCESS ROAD
Maintenance: State

Culvert 102:
Culvert - 1975
Structure No. 200028010203112
Length: 56'
Facility Carried: US 00002 ML
Bridge Type: TWIN CELL RC BOX
Features Intersected: SLEEPER RIVER
Maintenance/Ownership: State

Bridge 103E:
Stringer/multi-beam or girder - 1975
Structure No. 200028103E03112
Length: 327'
Width: 42.6'
Under Clearance: 20.92'
Facility Carried: US 00002 E ML
Bridge Type: 2 SP CONT WLD PL GIR
Features Intersected: I 91 UNDER US 2
Surface: Bituminous
Maintenance/Ownership: State

Bridge 104:
Girder and floorbeam system - 1943
Structure No. 200028010403112
Length: 890'
Width: 38.6'
Under Clearance: 13.25'
Facility Carried: US 00002 ML
Bridge Type: 8 SPN RIVET 2 GIRDER
Features Intersected: US 2 OVER PSR/MC/CRL RR
Surface: Bituminous
Maintenance/Ownership: Town

Bridge 105:
Stringer/multi-beam or girder - 1931
Structure No. 200028010503112
Length: 64'
Width: 41.5'
Facility Carried: US 00002 ML
Bridge Type: ROLLED BEAM
Features Intersected: MOOSE RIVER
Surface: Bituminous
Maintenance/Ownership: City/Municipal

Bridge 107:
Stringer/multi-beam or girder - 1929
Structure No. 200028010703112
Length: 64'
Width: 42.0'
Facility Carried: US 00002 ML
Bridge Type: ROLLED BEAM
Features Intersected: MOOSE RIVER
Surface: Bituminous
Maintenance/Ownership: State

Bridge 108:
Stringer/multi-beam or girder - 2013
Structure No. 200028010803112
Length: 103'
Width: 32.0'
Facility Carried: US 00002 ML
Bridge Type: WELDED GIRDER
Features Intersected: MOOSE RIVER
Maintenance/Ownership: State

Bridge 109:
Slab - 1929
Structure No. 300028010903111
Length: 18'
Width: 25.0'
Under Clearance: 8.0'
Facility Carried: US2
Bridge Type: CONCRETE SLAB
Features Intersected: BROOK
Surface: Bituminous
Maintenance: State

Historic Projects: Unknown; Retreatment; Resurface; Bituminous Mix; Bituminous Seal; Skinny Mix; Bituminous Concrete; Bituminous Macadam; Cold Plane and Bituminous Concrete; Concrete; Gravel; Surface Treated; Gravel; Plant Mix; Reclaimed Base and Bituminous Concrete

Indicated plans available - http://vtransmap01.aot.state.vt.us/rp/dpr/DIwebstore/

Functional Class: 1 - Interstate System; 2 - Other Freeways and Expressways; 3 - Principal Arterial; 4 - Minor Arterial; 5 - Major Collector; 6 - Minor Collector

Speed Zones: 25, 30, 35, 40, 45, 50, 55, 60, 65

Curves: Left; Right

Grades: grade up; grade down

Road Widths: (ft)

Traffic Counters: (counter ID)

AADT: (count)

Crash Locations: Fatal; Injury; Property Damage Only; Unknown Crash Type

Mileage by Functional Class By Sheet

028-3	2 - Other Freeways and Expressways	2.630
028-4	3 - Other Principal Arterial	5.040
028-3	3 - Other Principal Arterial	0.989

Page Total Mileage: 8.659 mi

Mileage by Town By Sheet

ST. JOHNSBURY - U002-0311	8.659 of 8.659
Ghost Section - (US-5, MM 1.714 to 1.828)	

Page Total Mileage: 8.659 mi

DISTRICT	TOWN	Date: 11/12/16	ROUTE
7	ST. JOHNSBURY	1 of 1 TWN mileage: 0.0 to 8.659	US-2 ETE mileage: 110.304 to 118.963