# Route Log and Progress Chart

**DRAFT**

Please Note: Errors and Omissions May Exist.
Contact the VTrans Mapping Section with questions or concerns.

| DISTRICT | TOWN | ROUTE |
|---|---|---|
| 7 | ST. JOHNSBURY | US-2 |

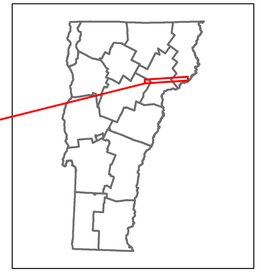

2

WEST

## Base Map

1 in = 1.25 miles

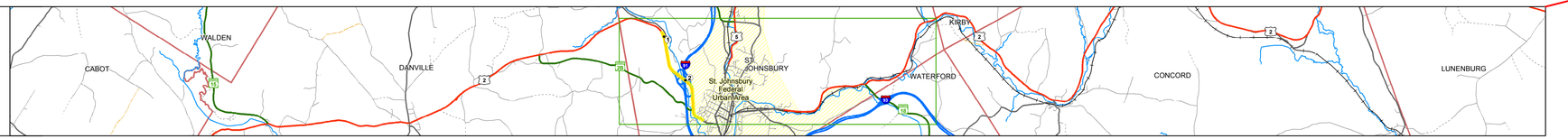


## Stick Diagram

- Town Center
- Stations (Feet)
- Railroad Crossings
- Primary Structures
- Secondary Structures
- Divided State Highway
- State Highway
- Divided Town Highway
- Town Highway
- Streams (Hydraulic Structure)
- Town Boundary
- Village/UC Boundaries
- District Boundaries
- State/Town Highway Change
- Divided Highway Limits
- Ghost Section Boundary
- Federal Urban Area Limits

Scale: 1 INCH = 2000 FEET

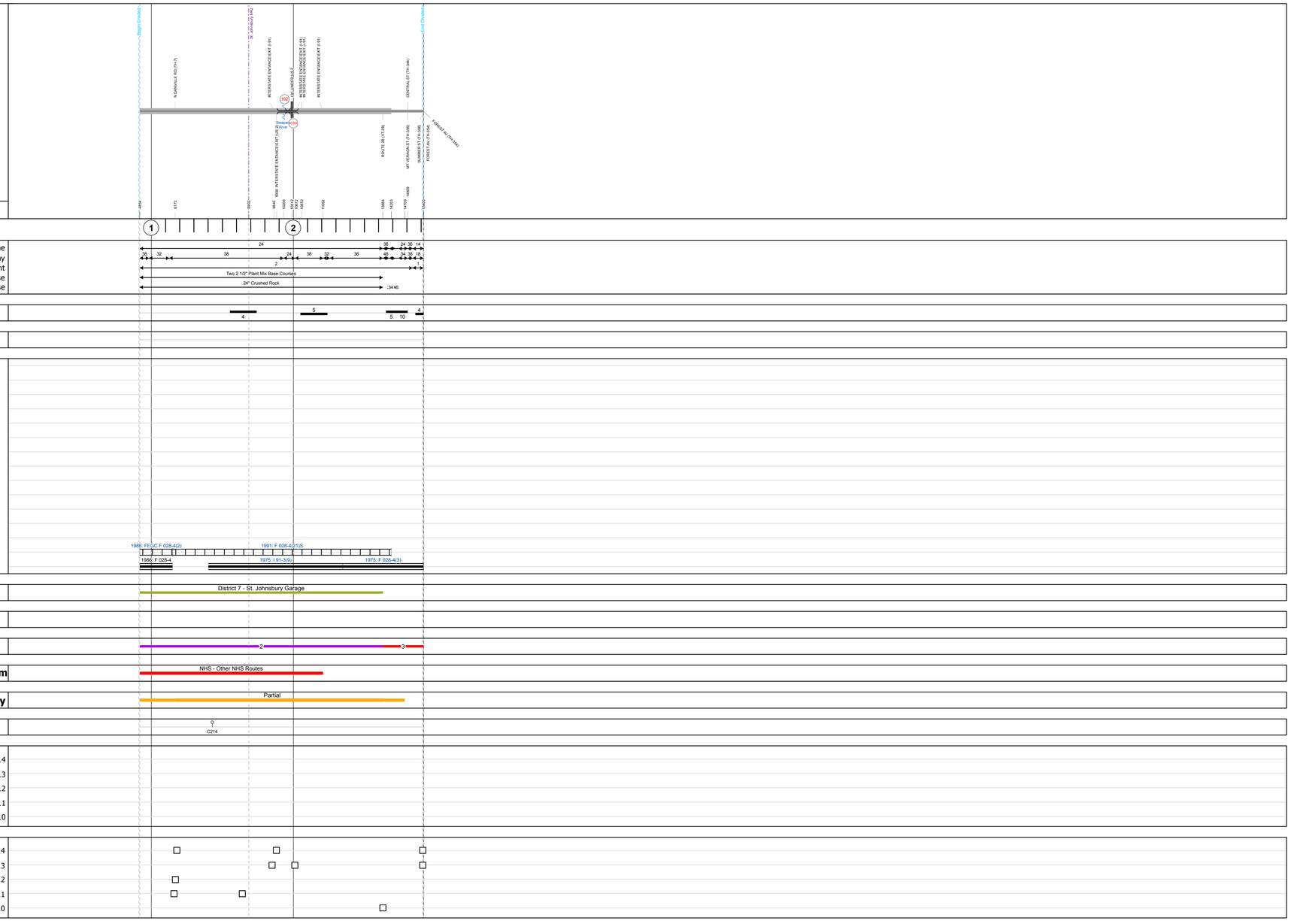


## STRUCTURE DESCRIPTIONS

Culvert 102:
Culvert - 1975
Structure No. 200028010203112
Length: 56'
Facility Carried: US 00002 ML
Bridge Type: TWIN CELL RC BOX
Features Intersected: SLEEPER RIVER
Maintenance/Ownership: State

Bridge 103W:
Stringer/multi-beam or girder - 1975
Structure No. 200028103W03112
Length: 327'
Width: 42.6'
Under Clearance: 17.08'
Facility Carried: US 00002 W ML
Bridge Type: 2SPN CONT WELD GIRD
Features Intersected: I 91 UNDER US 2
Surface: Bituminous
Maintenance/Ownership: State

**Historic Projects**: Unknown; Retreatment; Resurface; Bituminous Mix; Skinny Mix; Bituminous Seal; Bituminous Concrete; Bituminous Macadam; Cold Plane and Bituminous Concrete; Concrete; Gravel; Surface Treated Gravel; Plant Mix; Reclaimed Base and Bituminous Concrete

Indicated plans available - http://vtransmap01.aot.state.vt.us/rp/dpr/DIwebstore/

**Functional Class**: 1 - Interstate System; 2 - Other Freeways and Expressways; 3 - Principal Arterial; 4 - Minor Arterial; 5 - Major Collector; 6 - Minor Collector

**Speed Zones**: 25, 30, 35, 40, 45, 50, 55, 60, 65

**Curves**: (degrees) Left, Right

**Grades**: (percent) grade up, grade down

**Road Widths**: (ft)

**Traffic Counters**: (counter ID)

**AADT**: (count)

**Crash Locations**: Fatal; Injury; Property Damage Only; Unknown Crash Type

**Mileage by Functional Class By Sheet**

| | | |
|---|---|---|
| 028-3 | 2 - Other Freeways and Expressways | 1.711 |
| 028-3 | 3 - Other Principal Arterial | 0.287 |

Page Total Mileage: 1.998 mi

**Mileage by Town By Sheet**

| | |
|---|---|
| ST. JOHNSBURY - U002-0311W | 1.998 of 1.998 |

Page Total Mileage: 1.998 mi

| DISTRICT | TOWN | Date: 11/12/16 | ROUTE |
|---|---|---|---|
| 7 | ST. JOHNSBURY | 1 of 1<br>TWN mileage: 0.919 to 2.917 | US-2<br>ETE mileage: 111.23 to 113.228 |

For More Information Contact - Vermont Agency of Transportation, Policy, Planning and Intermodal Development Division - Mapping Section, 1 National Life Drive, Montpelier, VT 05633-5001 Telephone: 802-828-2600.