





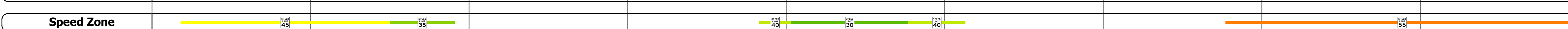

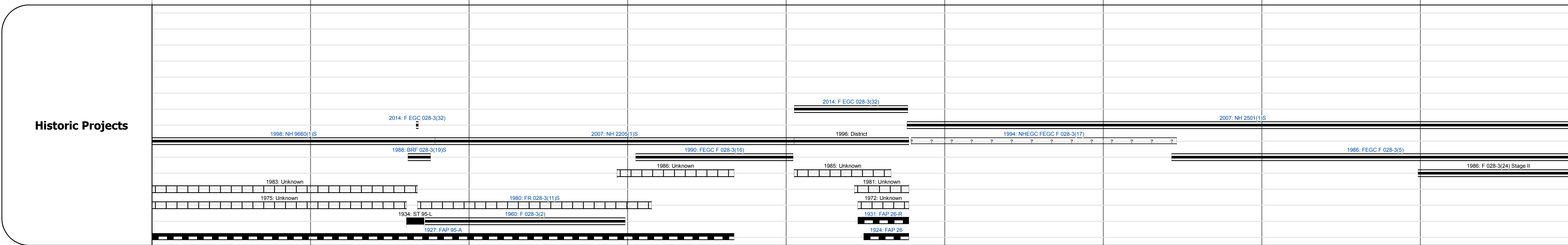
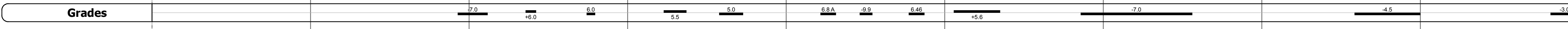
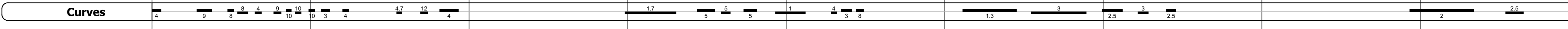
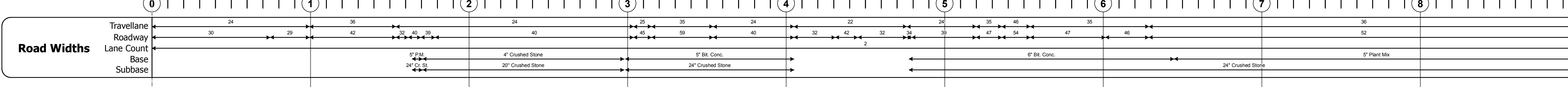

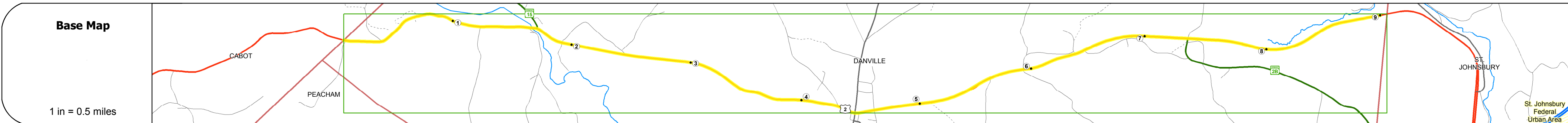
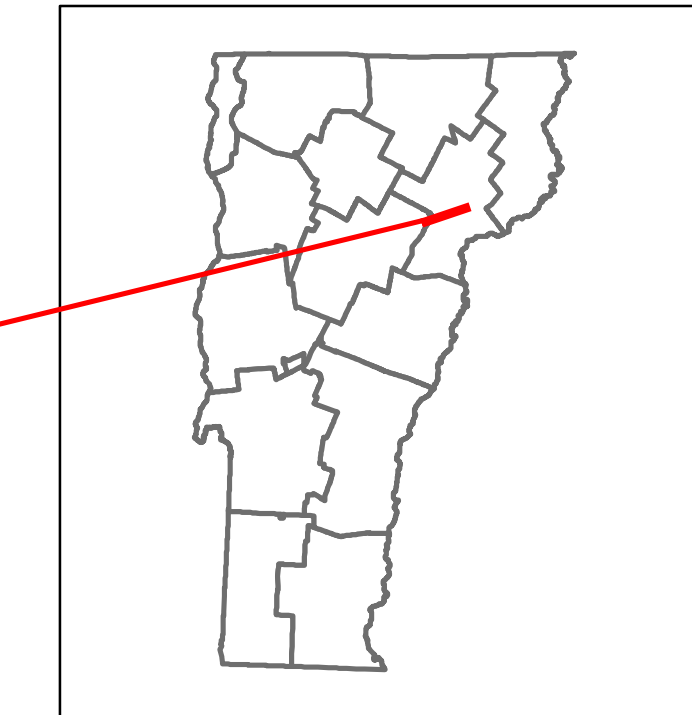


# Route Log and Progress Chart


**DRAFT**

Please Note: Errors and Omissions May Exist.  
Contact the VT Trans Mapping Section with questions or concerns.

DISTRICT	TOWN	ROUTE
7	DANVILLE	US-2



Year	Station 0-1	Station 1-2	Station 2-3	Station 3-4	Station 4-5	Station 5-6	Station 6-7	Station 7-8	Station 8-9
2014	3700	3900	5600	5600	7100	7200	7000	6900	7000
2013	3500	3800	5600	5600	7100	7100	6900	6900	6900
2012	3200	3700	5500	5500	7000	7000	6800	6800	6800
2011	3200	3800	5800	5800	7100	7100	6900	6900	6900
2010	3200	3900	6000	6000	7100	7100	6900	6900	6900



## STRUCTURE DESCRIPTIONS

**Bridge 92:**  
Stringer/multi-beam or girder - 1934  
Structure No. 200028009203032  
Length: 74'  
Width: 35.0'  
Facility Carried: US 00002 ML  
Bridge Type: ROLLED BEAM  
Features Intersected: JOES BROOK  
Surface: Bituminous  
Maintenance/Ownership: State

**Culvert 92 A:**  
Culvert - 1960  
Structure No. 300028092A03031  
Length: 7'  
Under Clearance: 7.0'  
Facility Carried: US2  
Bridge Type: A.C.C.G.M.P.P.  
Features Intersected: BROOK  
Maintenance: State

**Culvert 93:**  
Culvert - 1958  
Structure No. 300028009303031  
Length: 7'  
Under Clearance: 5.0'  
Facility Carried: US2  
Bridge Type: C.G.M.P.P.A.  
Features Intersected: BROWN BROOK  
Maintenance: State

**Culvert 94:**  
Culvert - 1994  
Structure No. 300028009403031  
Length: 11'  
Under Clearance: 7.25'  
Facility Carried: US2  
Bridge Type: C.G.M.P.P.A.  
Features Intersected: WATER ANDRIC BROOK  
Maintenance: State

**Culvert 94 A:**  
Culvert - 1994  
Structure No. 300028094A03031  
Length: 12'  
Under Clearance: 14.0'  
Facility Carried: US2  
Bridge Type: R.C. BOX  
Features Intersected: CATTLE PASS  
Maintenance: State

**Culvert 95:**  
Culvert - 1986  
Structure No. 300028009503031  
Length: 9'  
Under Clearance: 7.5'  
Facility Carried: US2  
Bridge Type: C.G.M.P.P.  
Features Intersected: WHITEMAN BROOK  
Maintenance: State

**Culvert 97:**  
Culvert - 1986  
Structure No. 300028009703031  
Length: 12'  
Under Clearance: 12.0'  
Facility Carried: US2  
Bridge Type: C.G.M.P.P.  
Features Intersected: WHITEMAN BROOK  
Maintenance: State

<b>Historic Projects</b> <ul style="list-style-type: none"> <li>Unknown</li> <li>Retreatment</li> <li>Resurface</li> <li>Bituminous Mix</li> <li>Skinny Mix</li> <li>Bituminous Seal</li> </ul>	<b>Functional Class</b> <ul style="list-style-type: none"> <li>1 - Interstate System</li> <li>2 - Other Freeways and Expressways</li> <li>3 - Principal Arterial</li> <li>4 - Minor Arterial</li> <li>5 - Major Collector</li> <li>6 - Minor Collector</li> </ul>	<b>Curves</b> <ul style="list-style-type: none"> <li>Left</li> <li>Right</li> </ul>	<b>Road Widths</b> <ul style="list-style-type: none"> <li>(ft)</li> </ul>	<b>AAADT</b> <ul style="list-style-type: none"> <li>(count)</li> </ul>	<b>Mileage by Functional Class By Sheet</b> 028-3 3 - Other Principal Arterial 9.000	<b>Mileage by Town By Sheet</b> DANVILLE - U002-0303 9.0 of 9.059	<b>DISTRICT</b> 7	<b>TOWN</b> DANVILLE	<b>Date:</b> 11/12/16	<b>ROUTE</b> US-2
<b>Speed Zones</b> 25 30 35 40 45 50 55 60 65	<b>Grades</b> <ul style="list-style-type: none"> <li>grade up</li> <li>grade down</li> </ul>	<b>Traffic Counters</b> <ul style="list-style-type: none"> <li>(counter ID)</li> </ul>	<b>Crash Locations</b> <ul style="list-style-type: none"> <li>Fatal</li> <li>Injury</li> <li>Property Damage Only</li> <li>Unknown Crash Type</li> </ul>	<b>Page Total Mileage:</b> 9.000 mi	<b>Page Total Mileage:</b> 9.0 mi	<b>1 of 2</b> TWN mileage: 0.0 to 9.0	<b>ETE mileage:</b> 101.245 to 110.245			

For More Information Contact - Vermont Agency of Transportation, Policy, Planning and Intermodal Development Division - Mapping Section, 1 National Life Drive, Montpelier, VT 05633-5001 Telephone: 802-828-2600.