

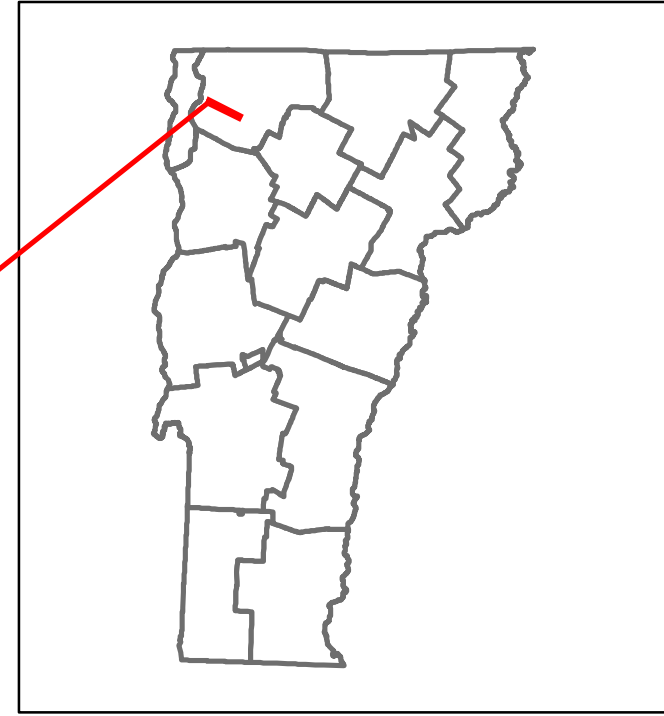


Route Log and Progress Chart


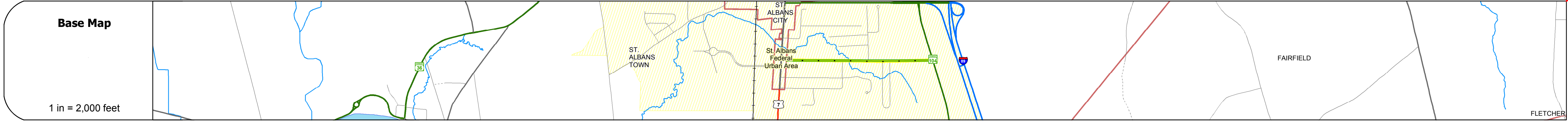
DRAFT

Please Note: Errors and Omissions May Exist.
Contact the VTrans Mapping Section with questions or concerns.

| | | |
|----------|-----------------|----------|
| DISTRICT | TOWN | ROUTE |
| 8 | ST. ALBANS TOWN | Min-8207 |



Min-8207



STRUCTURE DESCRIPTIONS

| Road Widths | Travellane: 19 Roadway: 20 Lane Count: 2 Base: Subbase: |
|-------------|---|
|-------------|---|

| Curves | |
|--------|--|
|--------|--|

| Grades | |
|--------|--|
|--------|--|

| Historic Projects | |
|-------------------|--|
|-------------------|--|

| Maintenance Garage | |
|--------------------|--|
|--------------------|--|

| Speed Zone | |
|------------|--|
|------------|--|

| Functional Class | 5 |
|------------------|---|
|------------------|---|

| National Highway System | |
|-------------------------|--|
|-------------------------|--|

| Limited Access Highway | |
|------------------------|--|
|------------------------|--|

| Traffic Counters | |
|------------------|--|
|------------------|--|

| AADT Counts | 2014: 2200 2013: 2200 2012: 2200 2011: 2200 2010: 2200 |
|-------------|--|
|-------------|--|

| Crash Locations | 2014: 1 Fatal, 1 Property Damage Only 2013: 1 Injury, 1 Unknown Crash Type 2012: 1 Injury, 1 Unknown Crash Type 2011: 1 Injury, 1 Unknown Crash Type 2010: 1 Injury, 1 Unknown Crash Type |
|-----------------|---|
|-----------------|---|

| | | | | | | | | | | | |
|---|---|---|---|---|---|---|----------------------|--------------------------------|--|------------------------------------|------------------------------------|
| Historic Projects Unknown, Retreatment, Resurface, Bituminous Mix, Skinny Mix, Bituminous Seal, Concrete, Surface Treated Gravel, Plant Mix, Reclaimed Base and Bituminous Concrete | Functional Class 1- Interstate System, 2- Other, 3- Principal Arterial, 4- Minor Arterial, 5- Major Collector, 6- Minor Collector | Curves Left (degrees), Right Grades grade up, grade down | Road Widths (ft) Traffic Counters (counter ID) | AADT (count) Crash Locations Fatal, Property Damage Only, Injury, Unknown Crash Type | Mileage by Functional Class By Sheet 8207 5 - Major collector 0.910 | Mileage by Town By Sheet ST. ALBANS TOWN - S82070613 0.91 of 0.91 | DISTRICT 8 | TOWN ST. ALBANS TOWN | Date: 11/12/16 ROUTE Min-8207 ETE mileage: 0.0 to 0.91 | Page Total Mileage: 0.91 mi | Page Total Mileage: 0.91 mi |
|---|---|---|---|---|---|---|----------------------|--------------------------------|--|------------------------------------|------------------------------------|

For More Information Contact - Vermont Agency of Transportation, Policy, Planning and Intermodal Development Division - Mapping Section, 1 National Life Drive, Montpelier, VT 05633-5001 Telephone: 802-828-2600.