

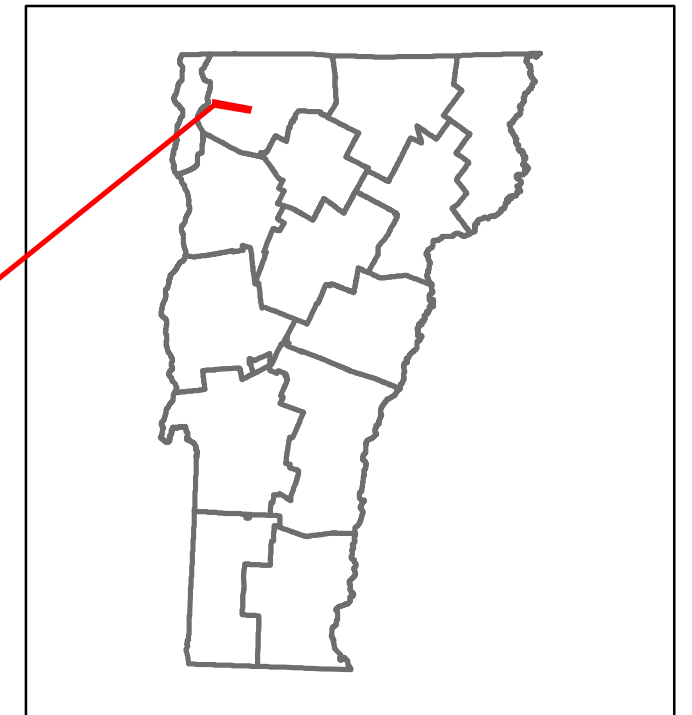


Route Log and Progress Chart

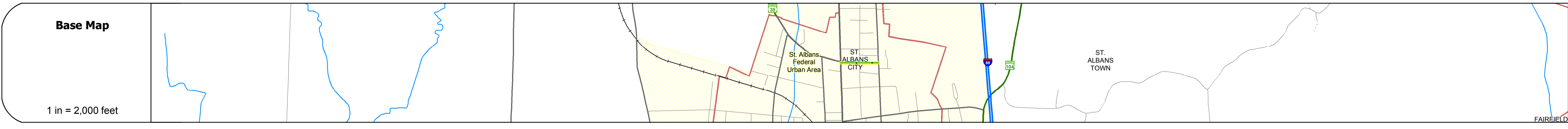
DRAFT

Please Note: Errors and Omissions May Exist.
 Contact the VTTrans Mapping Section with questions or concerns.









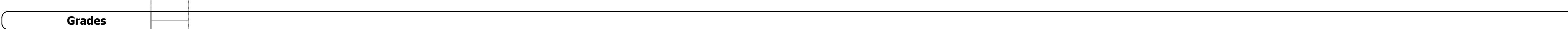


DISTRICT	TOWN	ROUTE
8	ST. ALBANS CITY	Min-8032



Min-8032



STRUCTURE DESCRIPTIONS



<p>Historic Projects</p> <ul style="list-style-type: none"> Unknown Retreatment Resurface Bituminous Mix Skinny Mix Bituminous Seal <p>Surface Treated</p> <ul style="list-style-type: none"> Gravel Plant Mix Reclaimed Base and Bituminous Concrete Concrete Gravel 	<p>Functional Class</p> <ul style="list-style-type: none"> 1 - Interstate System 2 - Other Freeways and Expressways 3 - Principal Arterial 4 - Minor Arterial 5 - Major Collector 6 - Minor Collector <p>Speed Zones</p>	<p>Curves</p> <ul style="list-style-type: none"> Left Right <p>Grades</p> <ul style="list-style-type: none"> grade up grade down 	<p>Road Widths</p> <p>(ft)</p>	<p>Traffic Counters</p> <p>(counter ID)</p>	<p>AADT</p> <p>(count)</p>	<p>Crash Locations</p> <ul style="list-style-type: none"> Fatal Injury Property Damage Only Unknown Crash Type 	<p>Mileage by Functional Class By Sheet</p> <p>8032 5 - Major collector 0.240</p>		<p>Mileage by Town By Sheet</p> <p>ST. ALBANS CITY - S80320612 0.24 of 0.24</p>		<p>DISTRICT</p> <p>8</p>	<p>TOWN</p> <p>ST. ALBANS CITY</p>	<p>Date: 11/12/16</p>	<p>ROUTE</p> <p>Min-8032</p>
							<p>Page Total Mileage: 0.240 mi</p>		<p>Page Total Mileage: 0.24 mi</p>					