

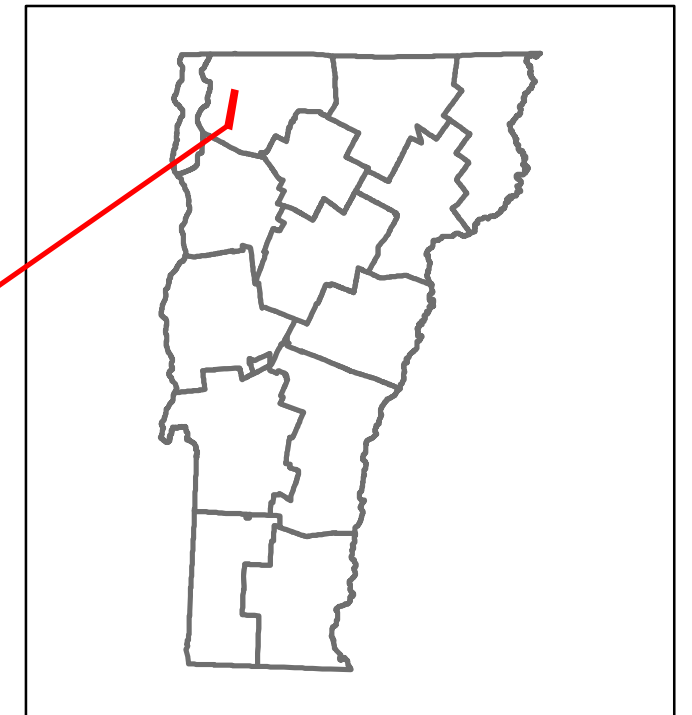


# Route Log and Progress Chart


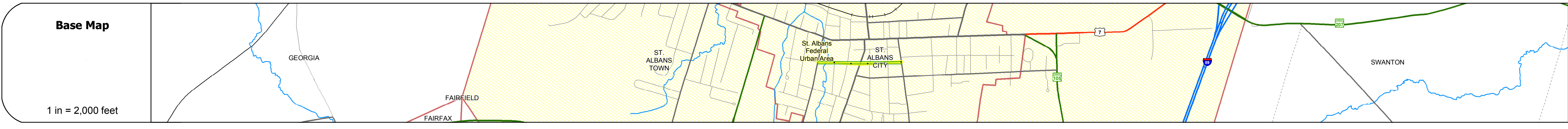
**DRAFT**

Please Note: Errors and Omissions May Exist.  
Contact the VTrans Mapping Section with questions or concerns.

DISTRICT	TOWN	ROUTE
8	ST. ALBANS CITY	Min-8016



Min-8016



Curves	
--------	--

Grades	
--------	--

Historic Projects	
-------------------	--

Maintenance Garage	
--------------------	--

Speed Zone	
------------	--

Functional Class	5
------------------	---

National Highway System	
-------------------------	--

Limited Access Highway	
------------------------	--

Traffic Counters	F214
------------------	------

AADT Counts	<table border="1"> <tr><td>2014</td><td>740</td><td>400</td></tr> <tr><td>2013</td><td>740</td><td>400</td></tr> <tr><td>2012</td><td>700</td><td>370</td></tr> <tr><td>2011</td><td>670</td><td>340</td></tr> <tr><td>2010</td><td>630</td><td>300</td></tr> </table>	2014	740	400	2013	740	400	2012	700	370	2011	670	340	2010	630	300
2014	740	400														
2013	740	400														
2012	700	370														
2011	670	340														
2010	630	300														

Crash Locations	<table border="1"> <tr><td>2014</td><td></td><td></td></tr> <tr><td>2013</td><td>■</td><td>□</td></tr> <tr><td>2012</td><td></td><td></td></tr> <tr><td>2011</td><td>□</td><td>□</td></tr> <tr><td>2010</td><td>□</td><td>□</td></tr> </table>	2014			2013	■	□	2012			2011	□	□	2010	□	□
2014																
2013	■	□														
2012																
2011	□	□														
2010	□	□														

STRUCTURE DESCRIPTIONS

<b>Historic Projects</b> ■ Unknown ■ Bituminous Concrete ■ Retreatment ■ Bituminous Macadam ■ Resurface ■ Cold Plane and Bituminous Concrete ■ Bituminous Mix ■ Skiny Mix ■ Bituminous Seal ■ Concrete ■ Gravel ■ Surface Treated Gravel ■ Plant Mix ■ Reclaimed Base and Bituminous Concrete	<b>Functional Class</b> 1 - Interstate System 2 - Other Freeways and Expressways 3 - Principal Arterial 4 - Minor Arterial 5 - Major Collector 6 - Minor Collector	<b>Curves</b> (segres) Left (segres) Right <b>Grades</b> (segres) grade up (segres) grade down	<b>Road Widths</b> (ft) <b>Traffic Counters</b> (counter ID)	<b>AADT</b> (count) <b>Crash Locations</b> ■ Fatal ■ Injury ■ Property Damage Only ■ Unknown Crash Type	<b>Mileage by Functional Class By Sheet</b> 8016 5 - Major collector 0.500	<b>Mileage by Town By Sheet</b> ST. ALBANS CITY - S80160612 0.5 of 0.5	<b>DISTRICT</b> 8	<b>TOWN</b> ST. ALBANS CITY	<b>Date:</b> 11/12/16 <b>Page:</b> 1 of 1 <b>TWN mileage:</b> 0.0 to 0.5	<b>ROUTE</b> Min-8016 <b>ETE mileage:</b> 0.0 to 0.5
Page Total Mileage: 0.500 mi						Page Total Mileage: 0.5 mi				

For More Information Contact - Vermont Agency of Transportation, Policy, Planning and Intermodal Development Division - Mapping Section, 1 National Life Drive, Montpelier, VT 05633-5001 Telephone: 802-828-2600.