

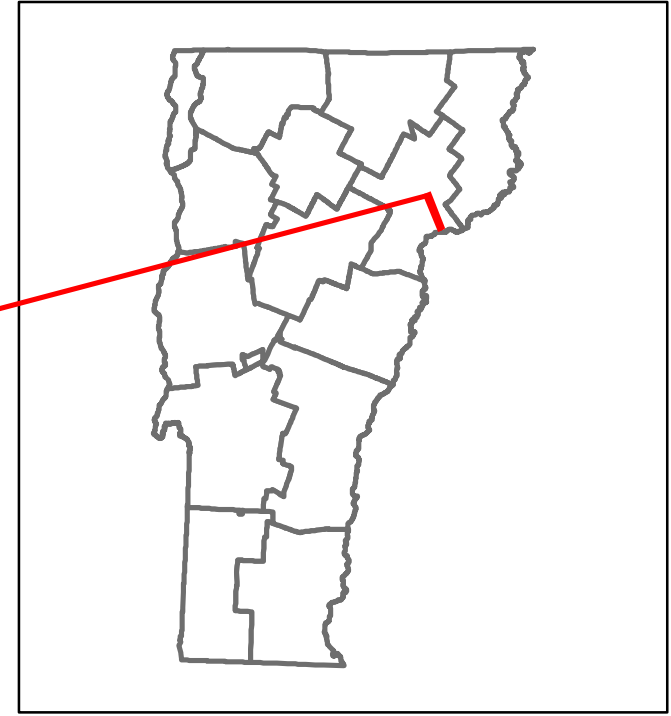


# Route Log and Progress Chart


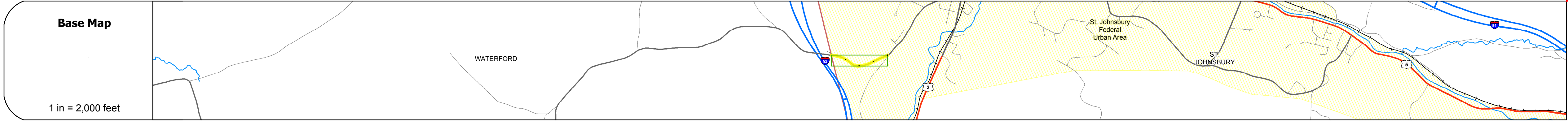
**DRAFT**

Please Note: Errors and Omissions May Exist.  
Contact the VTrans Mapping Section with questions or concerns.

DISTRICT	TOWN	ROUTE
7	ST. JOHNSBURY	Min-7018



Min-7018



Road Widths	Travellane: 20 Roadway: 20 Lane Count: 2 Base Subbase
-------------	---

Curves	
--------	--

Grades	
--------	--

Historic Projects	
-------------------	--

Maintenance Garage	
--------------------	--

Speed Zone	
------------	--

Functional Class	5
------------------	---

National Highway System	
-------------------------	--

Limited Access Highway	
------------------------	--

Traffic Counters	
------------------	--

AADT Counts	2014: 910 2013: 910 2012: 910 2011: 910 2010: 910
-------------	---

Crash Locations	2014: <input type="checkbox"/> <input type="checkbox"/> 2013: <input type="checkbox"/> <input type="checkbox"/> 2012: <input type="checkbox"/> <input type="checkbox"/> 2011: <input type="checkbox"/> <input type="checkbox"/> 2010: <input type="checkbox"/> <input type="checkbox"/>
-----------------	---

## STRUCTURE DESCRIPTIONS

--

<b>Historic Projects</b> <input type="checkbox"/> Unknown <input type="checkbox"/> Bituminous Concrete <input type="checkbox"/> Retreatment <input type="checkbox"/> Bituminous Macadam <input type="checkbox"/> Resurface <input type="checkbox"/> Cold Plane and Bituminous Concrete <input type="checkbox"/> Bituminous Mix <input type="checkbox"/> Concrete <input type="checkbox"/> Bituminous Seal <input type="checkbox"/> Gravel <input type="checkbox"/> Surface Treated Gravel <input type="checkbox"/> Plant Mix <input type="checkbox"/> Reclaimed Base and Bituminous Concrete	<b>Functional Class</b> 1 - Interstate System 2 - Other Freeways and Expressways 3 - Principal Arterial 4 - Minor Arterial 5 - Major Collector 6 - Minor Collector	<b>Curves</b> <input type="checkbox"/> Left (degrees) <input type="checkbox"/> Right <b>Grades</b> <input type="checkbox"/> grade up <input type="checkbox"/> grade down	<b>Road Widths</b> (ft) <b>Traffic Counters</b> (counter ID)	<b>AADT</b> (count)	<b>Crash Locations</b> <input type="checkbox"/> Fatal <input type="checkbox"/> Property Damage Only <input type="checkbox"/> Injury <input type="checkbox"/> Unknown Crash Type	<b>Speed Zones</b> 25   30   35   40   45   50   55   60   65	<b>Mileage by Functional Class By Sheet</b> 7018 5 - Major collector 0.400	<b>Mileage by Town By Sheet</b> ST. JOHNSBURY - S70180311 0.4 of 0.4	<b>DISTRICT</b> 7	<b>TOWN</b> ST. JOHNSBURY	<b>Date:</b> 11/12/16	<b>ROUTE</b> Min-7018 ETE mileage: 0.0 to 0.4
<b>Page Total Mileage: 0.400 mi</b>								<b>Page Total Mileage: 0.4 mi</b>				