

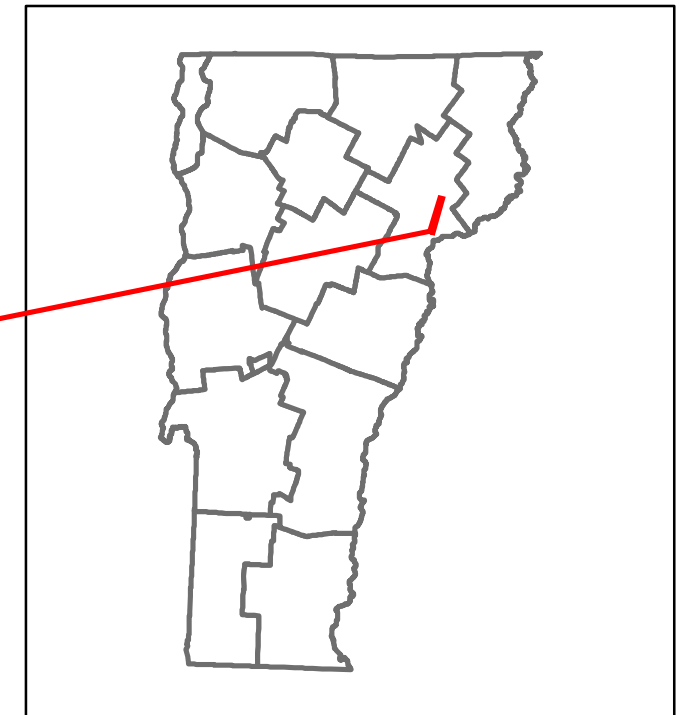


Route Log and Progress Chart


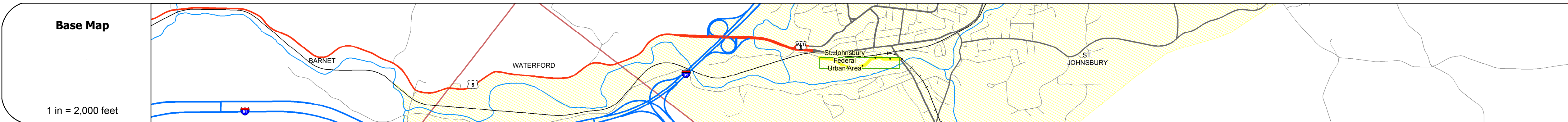
DRAFT

Please Note: Errors and Omissions May Exist.
Contact the VTrans Mapping Section with questions or concerns.

DISTRICT	TOWN	ROUTE
7	ST. JOHNSBURY	Min-7002



Min-7002



Curves	
---------------	--

Grades	
---------------	--

Historic Projects	
--------------------------	--

Maintenance Garage	
---------------------------	--

Speed Zone	
-------------------	--

Functional Class	5
-------------------------	---

National Highway System	
--------------------------------	--

Limited Access Highway	
-------------------------------	--

Traffic Counters	
-------------------------	--

AADT Counts	2014: 410 (left), 530 (right)
2013: 410 (left), 530 (right)	
2012: 420 (left), 530 (right)	
2011: 420 (left), 530 (right)	
2010: 430 (left), 530 (right)	

Crash Locations	2014: []
2013: []	
2012: []	
2011: []	
2010: []	

STRUCTURE DESCRIPTIONS

Historic Projects Unknown, Retreatment, Resurface, Bituminous Mix, Skinny Mix, Bituminous Seal, Bituminous Concrete, Surface Treated Gravel, Cold Plane and Bituminous Concrete, Reclaimed Base and Bituminous Concrete, Concrete, Gravel, Plant Mix	Functional Class 1- Interstate System, 2- Other Freeways and Expressways, 3- Principal Arterial, 4- Minor Arterial, 5- Major Collector, 6- Minor Collector	Curves Left (segreg), Right Grades grade up, grade down	Road Widths (ft) Traffic Counters (counter ID)	AADT (count) Crash Locations Fatal, Property Damage Only, Injury, Unknown Crash Type	Mileage by Functional Class By Sheet 7002 5 - Major collector 0.560 Page Total Mileage: 0.560 mi	Mileage by Town By Sheet ST. JOHNSBURY - S70020311 0.56 of 0.56 Page Total Mileage: 0.56 mi	DISTRICT 7	TOWN ST. JOHNSBURY	Date: 11/12/16 1 of 1 TWN mileage: 0.0 to 0.56 ETE mileage: 0.0 to 0.56	ROUTE Min-7002 ETE mileage: 0.0 to 0.56
--	--	--	---	---	--	---	----------------------	------------------------------	--	--