Route Log and Progress Chart

DRAFT

Please Note: Errors and Omissions May Exist.
Contact the VTrans Mapping Section with questions or concerns.

DISTRICT	TOWN	ROUTE
5	MONTPELIER	Min-6412

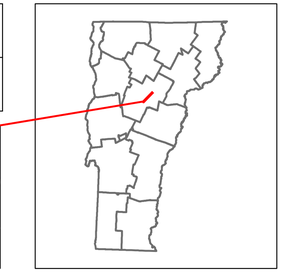

Min-6412

Base Map

1 in = 2,000 feet

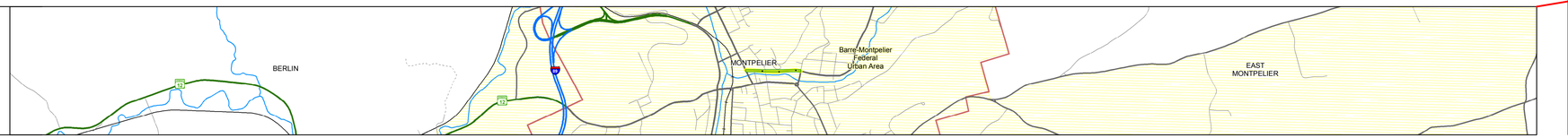

Stick Diagram

- Town Center
- Stations (Feet)
- Railroad Crossings
- Primary Structures
- Secondary Structures
- Divided State Highway
- State Highway
- Divided Town Highway
- Town Highway
- Streams (Hydraulic Structure)
- Town Boundary
- Village/UC Boundaries
- District Boundaries
- State/Town Highway Change
- Divided Highway Limits
- Ghost Section Boundary
- Federal Urban Area Limits

Scale: 1 INCH = 2000 FEET

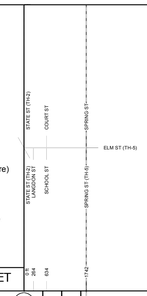

Road Widths

Curves

Grades

Historic Projects

Maintenance Garage

Speed Zone

Functional Class

National Highway System

Limited Access Highway

Traffic Counters

AADT Counts



Crash Locations

STRUCTURE DESCRIPTIONS

Historic Projects: Unknown; Retreatment; Resurface; Bituminous Mix; Skinny Mix; Bituminous Seal; Bituminous Concrete; Bituminous Macadam; Cold Plane and Bituminous Concrete; Concrete; Gravel; Surface Treated; Gravel; Plant Mix; Reclaimed Base and Bituminous Concrete

Indicated plans available - http://vtransmap01.aot.state.vt.us/rp/dpr/DIwebstore/

Functional Class: 1 - Interstate System; 2 - Other Freeways and Expressways; 3 - Principal Arterial; 4 - Minor Arterial; 5 - Major Collector; 6 - Minor Collector

Speed Zones: 25, 30, 35, 40, 45, 50, 55, 60, 65

Curves: (degrees) Left, Right

Grades: (percent) grade up, grade down

Road Widths: (ft)

Traffic Counters: (counter ID)

AADT: (count)

Crash Locations: Fatal; Injury; Property Damage Only; Unknown Crash Type

Mileage by Functional Class By Sheet

6412	4 - Minor Arterial	0.330

Page Total Mileage: 0.330 mi

Mileage by Town By Sheet

MONTPELIER - S64121211		0.33 of 0.33

Page Total Mileage: 0.33 mi

DISTRICT	TOWN	Date: 11/12/16	ROUTE
5	MONTPELIER	1 of 1 TWN mileage: 0.0 to 0.33	Min-6412 ETE mileage: 0.0 to 0.33