

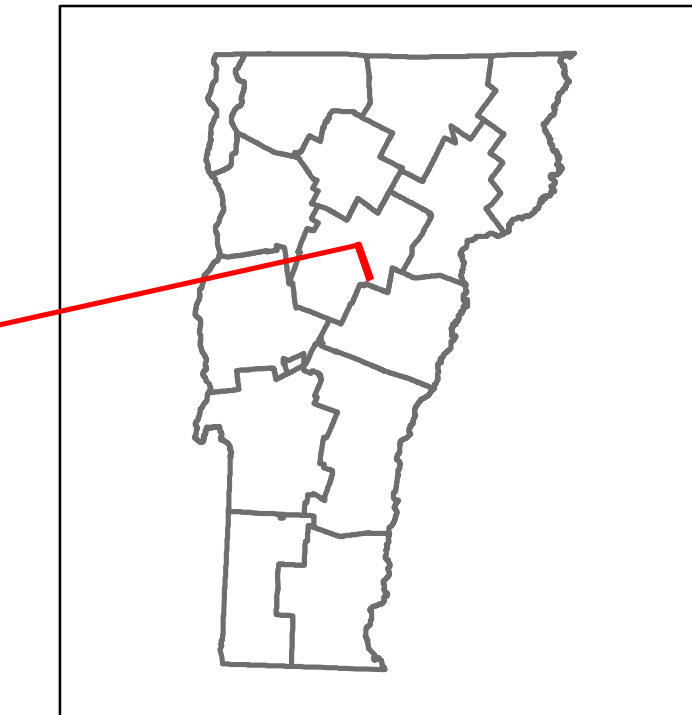


Route Log and Progress Chart

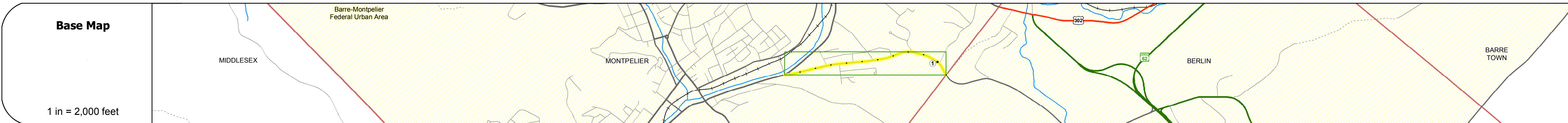
DRAFT

Please Note: Errors and Omissions May Exist.
Contact the VTrans Mapping Section with questions or concerns.

DISTRICT	TOWN	ROUTE
5	MONTPELIER	Min-6408



Min-6408

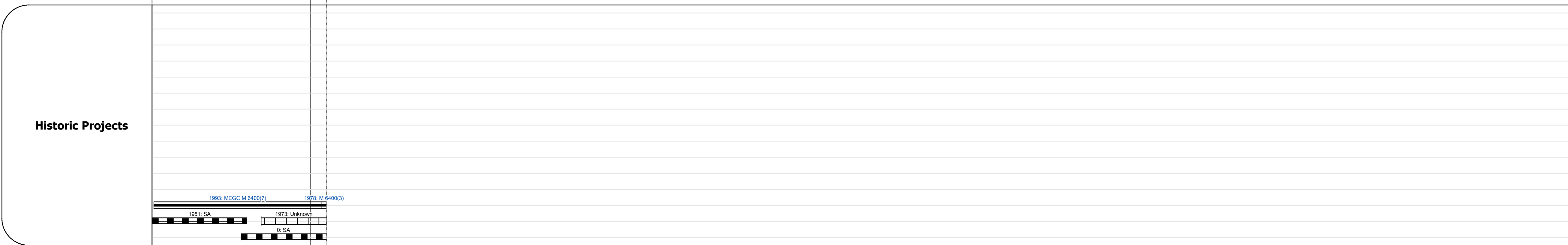


STRUCTURE DESCRIPTIONS

Road Widths	Travellane: 40	Roadway: 40	Lane Count: 2	Base: 4" Bit. Conc.	Subbase: 24" Crushed Stone
--------------------	----------------	-------------	---------------	---------------------	----------------------------

Curves	12	12	9	10.1
---------------	----	----	---	------

Grades	
---------------	--



Maintenance Garage	
---------------------------	--

Speed Zone	
-------------------	--

Functional Class	4
-------------------------	---

National Highway System	
--------------------------------	--

Limited Access Highway	
-------------------------------	--

Traffic Counters	W176	W550
-------------------------	------	------

AADT Counts	2014: 5400, 5400, 5500	2013: 5400, 5400, 5500	2012: 5400, 5400, 5500	2011: 5400, 5400, 5500	2010: 5400, 5400, 5500
--------------------	------------------------	------------------------	------------------------	------------------------	------------------------

Crash Locations	2014: 1 Fatal, 1 Property Damage Only	2013: 1 Injury, 1 Unknown Crash Type	2012: 1 Injury, 1 Unknown Crash Type	2011: 1 Injury, 1 Unknown Crash Type	2010: 1 Injury, 1 Unknown Crash Type
------------------------	---------------------------------------	--------------------------------------	--------------------------------------	--------------------------------------	--------------------------------------

Historic Projects Unknown, Retreatment, Resurface, Bituminous Mix, Skiny Mix, Bituminous Seal, Bituminous Concrete, Cold Plane and, Reclaimed Base and, Concrete, Surface Treated, Gravel, Plant Mix, Reclaimed Base and, Bituminous Concrete	Functional Class 1- Interstate System, 2- Other, 3- Principal Arterial, 4- Minor Arterial, 5- Major Collector, 6- Minor Collector	Curves Left (degrees), Right, Grades: grade up, grade down	Road Widths Traffic Counters (counter ID)	AADT Crash Locations: Fatal, Property Damage Only, Injury, Unknown Crash Type	Mileage by Functional Class By Sheet 6408 4 - Minor Arterial 1.100	Mileage by Town By Sheet MONTPELIER - S64081211 1.1 of 1.1	DISTRICT 5	TOWN MONTPELIER	Date: 11/12/16	ROUTE Min-6408 ETE mileage: 0.0 to 1.1
					Page Total Mileage: 1.100 mi		Page Total Mileage: 1.1 mi		1 of 1 TWN mileage: 0.0 to 1.1	

For More Information Contact - Vermont Agency of Transportation, Policy, Planning and Intermodal Development Division - Mapping Section, 1 National Life Drive, Montpelier, VT 05633-5001 Telephone: 802-828-2600.