

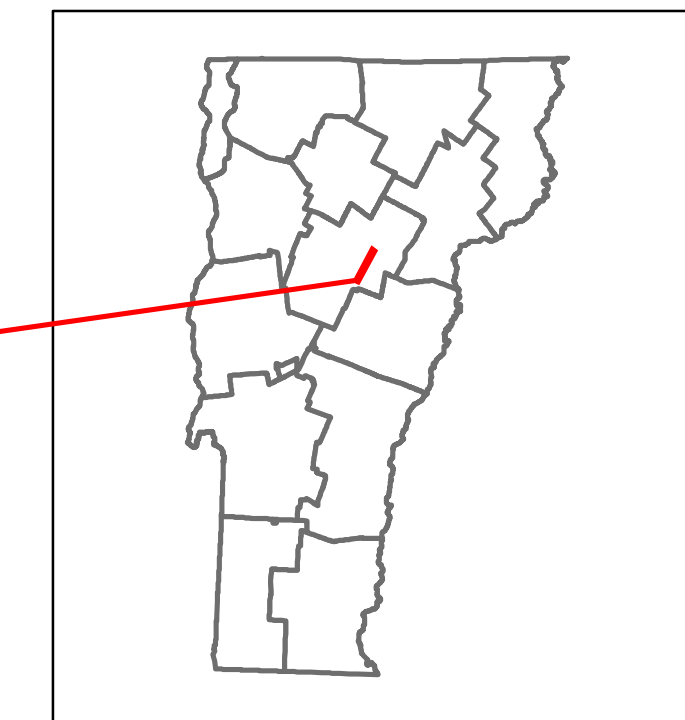


Route Log and Progress Chart

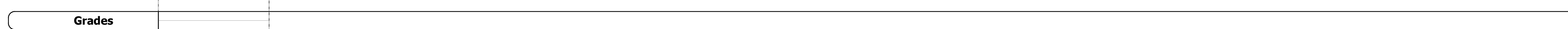


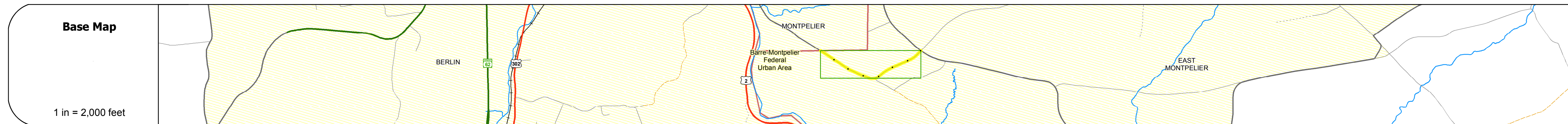
DRAFT

Please Note: Errors and Omissions May Exist.
Contact the VTrans Mapping Section with questions or concerns.

DISTRICT	TOWN	ROUTE
7	EAST MONTPELIER	Min-6302




Min-6302



Year	Historic Project
1998	M 6302-4(S)
0	TH
1971	TH

Maintenance Garage



Speed Zone



National Highway System

Limited Access Highway

Traffic Counters



STRUCTURE DESCRIPTIONS	

Historic Projects Unknown, Retreatment, Resurface, Bituminous Mix, Skippy Mix, Bituminous Seal, Bituminous Concrete, Surface Treated, Gravel, Cold Plant and, Reclaimed Base and, Concrete, Plant Mix, Bituminous Concrete	Functional Class 1- Interstate System, 2- Other, 3- Principal Arterial, 4- Minor Arterial, 5- Major Collector, 6- Minor Collector	Curves Left (segreg), Right, Grades: grade up, grade down	Road Widths Traffic Counters: (counter ID)	AADT Crash Locations: Fatal, Property Damage Only, Injury, Unknown Crash Type	Mileage by Functional Class By Sheet 6302 5 - Major collector 0.700 Page Total Mileage: 0.700 mi	Mileage by Town By Sheet EAST MONTPELIER - S63021207 0.7 of 0.7 Page Total Mileage: 0.7 mi	DISTRICT 7	TOWN EAST MONTPELIER	Date: 11/12/16 ROUTE Min-6302 ETE mileage: 0.0 to 0.7	ROUTE Min-6302 ETE mileage: 0.0 to 0.7
--	---	---	--	---	--	--	----------------------	--------------------------------	---	---