

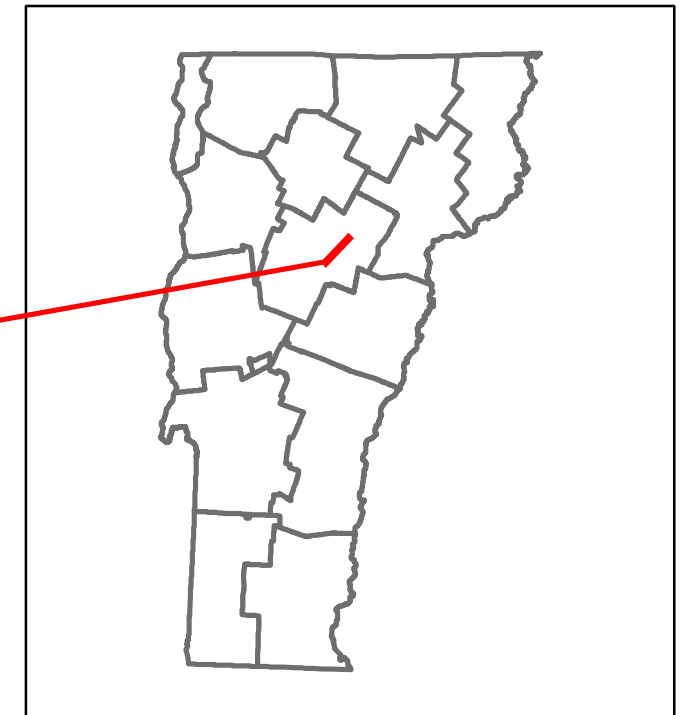


Route Log and Progress Chart


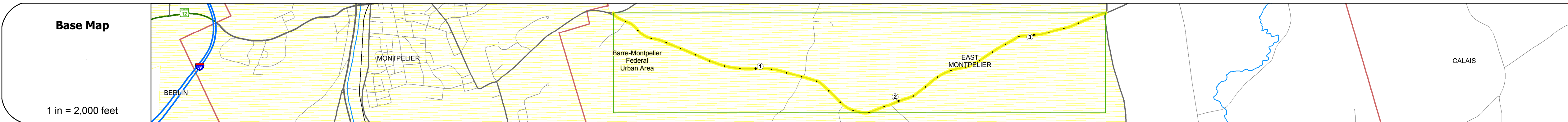
DRAFT

Please Note: Errors and Omissions May Exist.
Contact the VTrans Mapping Section with questions or concerns.

DISTRICT	TOWN	ROUTE
7	EAST MONTPELIER	Min-6301



Min-6301



Road Widths	Travellane	Roadway	Lane Count	Base	Subbase
	22	24	2	18" Gravel	

Curves	7.5	5	1.7	3	12.5
	5	7.5			

Grades					

Historic Projects	1982 Unknown	1985 Unknown	1981 Unknown	1991 S 0244 (1) SA

Maintenance Garage	

Speed Zone	

Functional Class	5

National Highway System	

Limited Access Highway	

Traffic Counters	

AADT Counts	Year	Count
	2014	580
	2013	580
	2012	580
	2011	580
	2010	570

Crash Locations	Year	Location
	2014	
	2013	
	2012	
	2011	
	2010	

STRUCTURE DESCRIPTIONS

Historic Projects Unknown, Retreatment, Resurface, Bituminous Mix, Skinny Mix, Bituminous Seal, Surface Treated Gravel, Plant Mix, Reclaimed Base and Bituminous Concrete, Concrete, Gravel	Functional Class 1- Interstate System, 2- Other Freeways and Expressways, 3- Principal Arterial, 4- Minor Arterial, 5- Major Collector, 6- Minor Collector	Curves Left (degrees), Right (degrees)	Road Widths (ft)	AADT (count)	Mileage by Functional Class By Sheet 6301 5 - Major collector 3.490	Mileage by Town By Sheet EAST MONTPELIER - S63011207 3.49 of 3.49	DISTRICT 7	TOWN EAST MONTPELIER	Date: 11/12/16	ROUTE Min-6301
Speed Zones 25, 30, 35, 40, 45, 50, 55, 60, 65	Grades grade up, grade down	Traffic Counters (counter ID)	Crash Locations Fatal, Injury, Property Damage Only, Unknown Crash Type	Page Total Mileage: 3.490 mi	Page Total Mileage: 3.49 mi	1 of 1 TWN mileage: 0.0 to 3.49	ETE mileage: 0.0 to 3.49			