

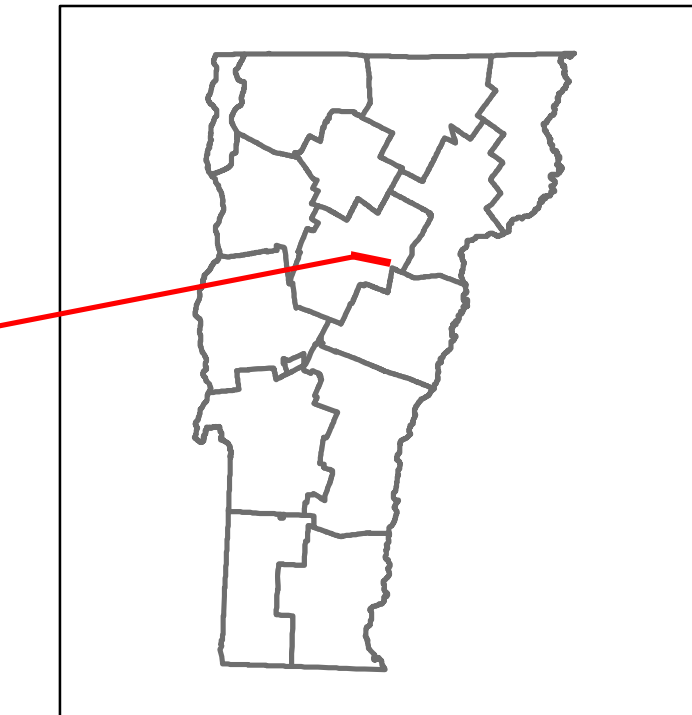


Route Log and Progress Chart

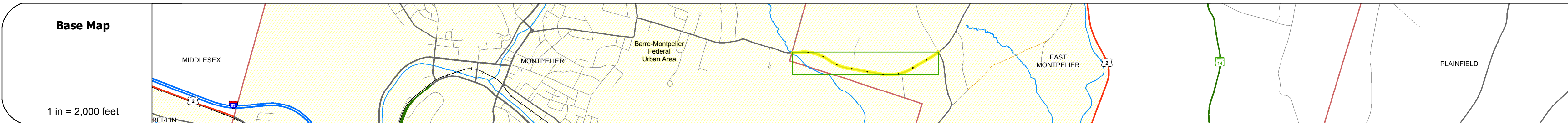
DRAFT

Please Note: Errors and Omissions May Exist.
Contact the VTrans Mapping Section with questions or concerns.

DISTRICT	TOWN	ROUTE
7	EAST MONTPELIER	Min-6300









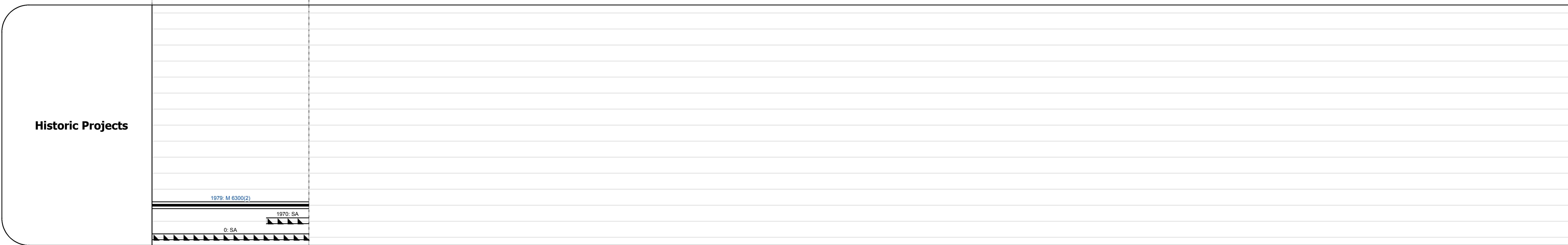





Min-6300



STRUCTURE DESCRIPTIONS

--



Historic Projects Unknown, Retreatment, Resurface, Bituminous Mix, Skiny Mix, Bituminous Seal, Bituminous Concrete, Surface Treated Gravel, Cold Plane and Bituminous Concrete, Reclaimed Base and Bituminous Concrete, Concrete, Gravel, Plant Mix	Functional Class 1- Interstate System, 2- Other Freeways and Expressways, 3- Principal Arterial, 4- Minor Arterial, 5- Major Collector, 6- Minor Collector	Curves Left (segres), Right, Grades: grade up, grade down	Road Widths Traffic Counters (counter ID)	AADT (count)	Mileage by Functional Class By Sheet 6300 4 - Minor Arterial 0.990	Mileage by Town By Sheet EAST MONTPELIER - s63001207 0.99 of 0.99	DISTRICT 7	TOWN EAST MONTPELIER	Date: 11/12/16	ROUTE Min-6300
					Crash Locations Fatal, Property Damage Only, Injury, Unknown Crash Type	Speed Zones 25, 30, 35, 40, 45, 50, 55, 60, 65				