

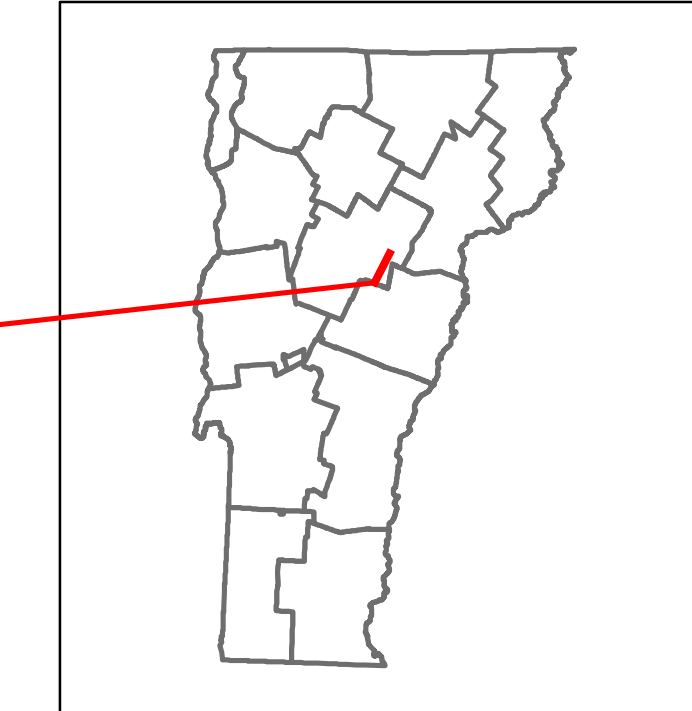


Route Log and Progress Chart


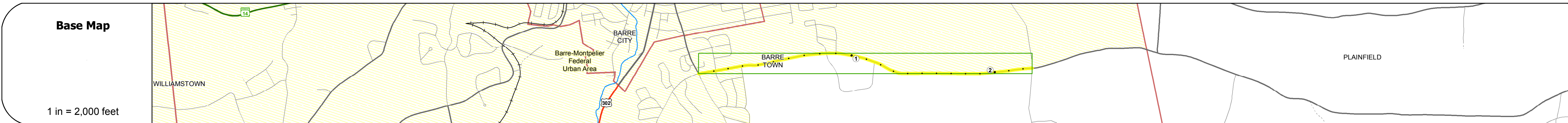
DRAFT

Please Note: Errors and Omissions May Exist.
Contact the VTrans Mapping Section with questions or concerns.

DISTRICT	TOWN	ROUTE
7	BARRE TOWN	Min-6114



Min-6114



Curves	
--------	--

Grades	
--------	--



Maintenance Garage	
--------------------	--



Speed Zone	
------------	--

Functional Class	5
------------------	---

National Highway System	
-------------------------	--

Limited Access Highway	
------------------------	--

Traffic Counters	W049, W379
------------------	------------



STRUCTURE DESCRIPTIONS	

Historic Projects Unknown, Retreatment, Resurface, Bituminous Mix, Skinny Mix, Bituminous Seal, Bituminous Concrete, Surface Treated Gravel, Plant Mix, Reclaimed Base and Bituminous Concrete	Functional Class 1 - Interstate System, 2 - Other Freeways and Expressways, 3 - Principal Arterial, 4 - Minor Arterial, 5 - Major Collector, 6 - Minor Collector	Curves Left (degrees), Right Grades grade up, grade down	Road Widths (ft) Traffic Counters (counter ID)	AADT (count)	Crash Locations Fatal, Property Damage Only, Injury, Unknown Crash Type	Mileage by Functional Class By Sheet 6114 5 - Major collector 2.260	Mileage by Town By Sheet BARRE TOWN - S61141202 2.26 of 2.26	DISTRICT 7	TOWN BARRE TOWN	Date: 11/12/16	ROUTE Min-6114 ETE mileage: 0.0 to 2.26
Page Total Mileage: 2.260 mi						Page Total Mileage: 2.26 mi					