

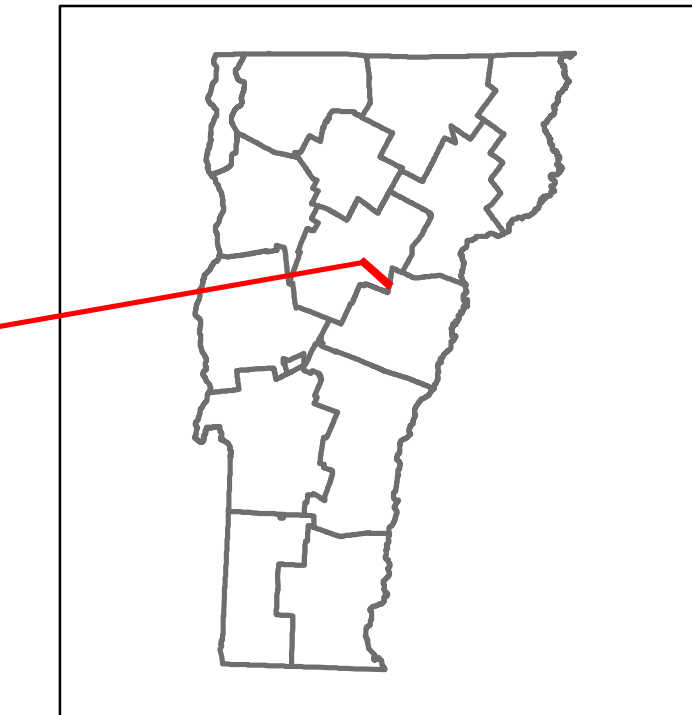


Route Log and Progress Chart


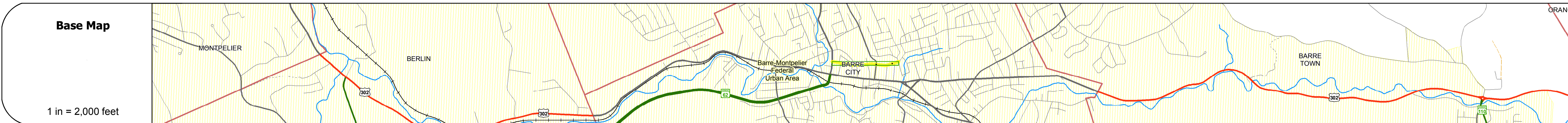
DRAFT

Please Note: Errors and Omissions May Exist.
Contact the VTrans Mapping Section with questions or concerns.

DISTRICT	TOWN	ROUTE
7	BARRE CITY	Min-6028



Min-6028



Curves	
--------	--

Grades	
--------	--

Historic Projects	
-------------------	--

Maintenance Garage	
--------------------	--


Speed Zone	
------------	--

Functional Class	5
------------------	---

National Highway System	
-------------------------	--

Limited Access Highway	
------------------------	--

Traffic Counters	W580
------------------	------



STRUCTURE DESCRIPTIONS	

Historic Projects Unknown, Retreatment, Resurface, Bituminous Mix, Skinny Mix, Bituminous Seal, Bituminous Concrete, Surface Treated, Gravel, Plant Mix, Reclaimed Base and Bituminous Concrete	Functional Class 1- Interstate System, 2- Other Freeways and Expressways, 3- Principal Arterial, 4- Minor Arterial, 5- Major Collector, 6- Minor Collector	Curves Left (degrees), Right Grades grade up, grade down	Road Widths (ft) Traffic Counters (counter ID)	AADT (count)	Mileage by Functional Class By Sheet 6028 5 - Major collector 0.440	Mileage by Town By Sheet BARRE CITY - S60281201 0.44 of 0.44	DISTRICT 7	TOWN BARRE CITY	Date: 11/12/16 Page: 1 of 1 TWN mileage: 0.0 to 0.44	ROUTE Min-6028 ETE mileage: 0.0 to 0.44
Speed Zones 25, 30, 35, 40, 45, 50, 55, 60, 65					Page Total Mileage: 0.440 mi		Page Total Mileage: 0.44 mi			