

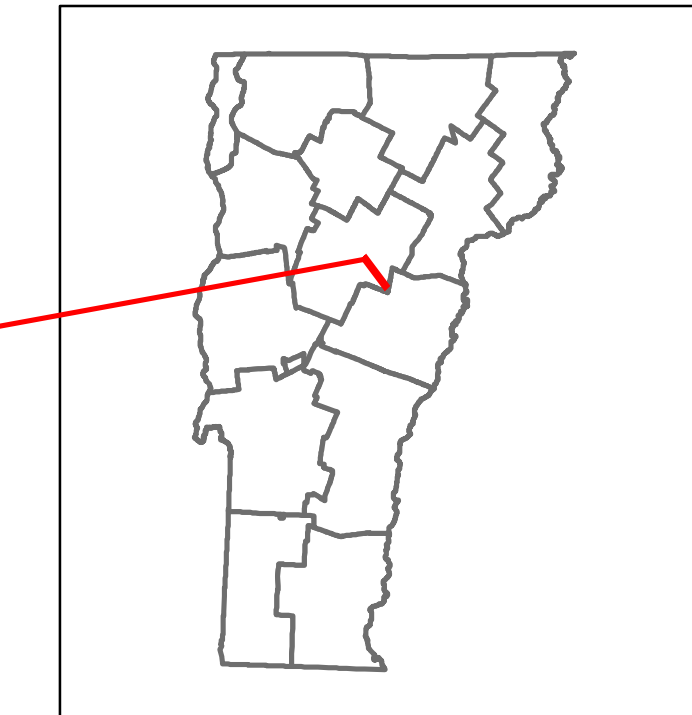


Route Log and Progress Chart

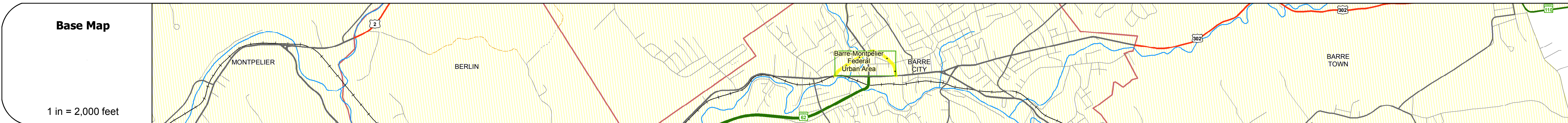
DRAFT

Please Note: Errors and Omissions May Exist.
Contact the VTrans Mapping Section with questions or concerns.


DISTRICT	TOWN	ROUTE
7	BARRE CITY	Min-6026



Min-6026



STRUCTURE DESCRIPTIONS
<p>Bridge 4: Slab - 1919 Structure No. 206026000412012 Length: 25' Width: 46.0' Weight Limit: 0 Facility Carried: CITY SEMINY Bridge Type: CONCRETE SLAB Features Intersected: GUNNERS BROOK Surface: Bituminous Maintenance/Ownership: City/Municipal</p>



Curves	
--------	--

Grades	
--------	--

Historic Projects	
-------------------	--

Maintenance Garage	
--------------------	--

Speed Zone	
------------	--

Functional Class	5
------------------	---

National Highway System	
-------------------------	--

Limited Access Highway	
------------------------	--

Traffic Counters	
------------------	--

AADT Counts	<table border="1"> <tr> <th>Year</th> <th>2800</th> <th>2900</th> <th>410</th> <th>1400</th> </tr> <tr> <td>2014</td> <td>→</td> <td>→</td> <td>→</td> <td>→</td> </tr> <tr> <td>2013</td> <td>→</td> <td>→</td> <td>→</td> <td>→</td> </tr> <tr> <td>2012</td> <td>→</td> <td>→</td> <td>→</td> <td>→</td> </tr> <tr> <td>2011</td> <td>→</td> <td>→</td> <td>→</td> <td>→</td> </tr> <tr> <td>2010</td> <td>→</td> <td>→</td> <td>→</td> <td>→</td> </tr> </table>	Year	2800	2900	410	1400	2014	→	→	→	→	2013	→	→	→	→	2012	→	→	→	→	2011	→	→	→	→	2010	→	→	→	→
Year	2800	2900	410	1400																											
2014	→	→	→	→																											
2013	→	→	→	→																											
2012	→	→	→	→																											
2011	→	→	→	→																											
2010	→	→	→	→																											

Crash Locations	<table border="1"> <tr> <th>Year</th> <th>Crash Count</th> </tr> <tr> <td>2014</td> <td>0</td> </tr> <tr> <td>2013</td> <td>0</td> </tr> <tr> <td>2012</td> <td>0</td> </tr> <tr> <td>2011</td> <td>0</td> </tr> <tr> <td>2010</td> <td>0</td> </tr> </table>	Year	Crash Count	2014	0	2013	0	2012	0	2011	0	2010	0
Year	Crash Count												
2014	0												
2013	0												
2012	0												
2011	0												
2010	0												

Historic Projects Unknown, Retreatment, Resurface, Bituminous Mix, Bituminous Seal, Bituminous Concrete, Cold Plane and, Reclaimed Base and, Concrete, Gravel, Plant Mix, Bituminous Concrete, Surface Treated, Gravel	Functional Class 1- Interstate System, 2- Other, 3- Principal Arterial, 4- Minor Arterial, 5- Major Collector, 6- Minor Collector	Curves Left (segress), Right Grades grade up, grade down	Road Widths (ft) Traffic Counters (counter ID)	AADT (count) Crash Locations Fatal, Property Damage Only, Injury, Unknown Crash Type	Mileage by Functional Class By Sheet 6026 5 - Major collector 0.530 Page Total Mileage: 0.530 mi	Mileage by Town By Sheet BARRE CITY - S60261201 0.53 of 0.53 Page Total Mileage: 0.53 mi	DISTRICT 7	TOWN BARRE CITY	Date: 11/12/16 1 of 1 TWN mileage: 0.0 to 0.53 ETE mileage: 0.0 to 0.53	ROUTE Min-6026 ETE mileage: 0.0 to 0.53
--	---	---	---	---	--	--	----------------------	---------------------------	--	--