

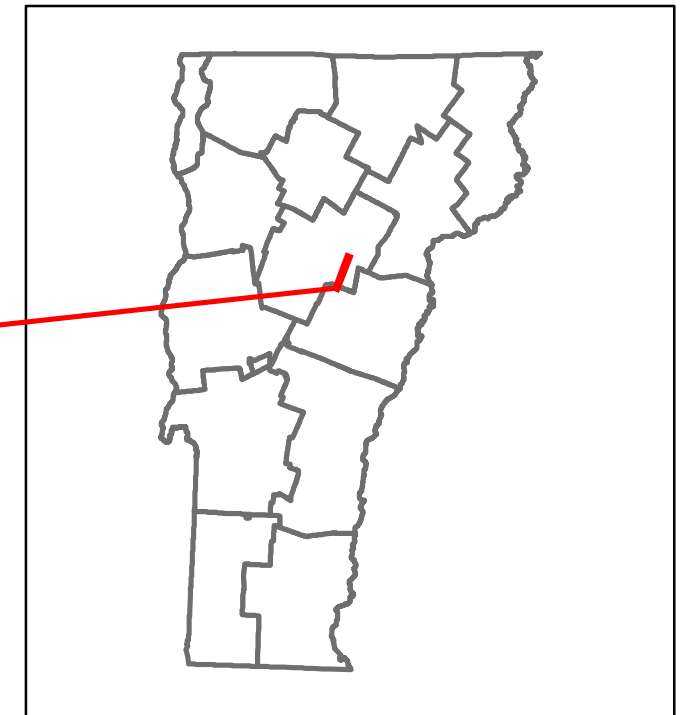


Route Log and Progress Chart


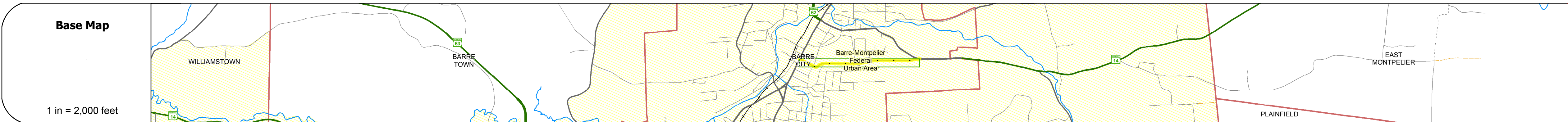
DRAFT

Please Note: Errors and Omissions May Exist.
Contact the VTrans Mapping Section with questions or concerns.

DISTRICT	TOWN	ROUTE
7	BARRE CITY	Min-6018



Min-6018



Curves	
---------------	--

Grades	
---------------	--

Historic Projects	
--------------------------	--

Maintenance Garage	
---------------------------	--



Speed Zone	
-------------------	--

Functional Class	5
-------------------------	---

National Highway System	
--------------------------------	--

Limited Access Highway	
-------------------------------	--

Traffic Counters	W167, W150
-------------------------	------------



STRUCTURE DESCRIPTIONS	

Historic Projects Unknown, Retreatment, Resurface, Bituminous Mix, Bituminous Seal, Bituminous Concrete, Surface Treated Gravel, Plant Mix, Reclaimed Base and Bituminous Concrete, Concrete, Gravel	Functional Class 1- Interstate System, 2- Other Freeways and Expressways, 3- Principal Arterial, 4- Minor Arterial, 5- Major Collector, 6- Minor Collector	Curves Left (segreg), Right Grades grade up, grade down	Road Widths (ft) Traffic Counters (counter ID)	AADT (count) Crash Locations Fatal, Property Damage Only, Injury, Unknown Crash Type	Mileage by Functional Class By Sheet 6018 5 - Major collector 0.760 Page Total Mileage: 0.760 mi	Mileage by Town By Sheet BARRE CITY - S60181201 0.76 of 0.76 Page Total Mileage: 0.76 mi	DISTRICT 7	TOWN BARRE CITY	Date: 11/12/16 1 of 1 TWN mileage: 0.0 to 0.76	ROUTE Min-6018 ETE mileage: 0.0 to 0.76
--	--	--	---	---	--	--	----------------------	---------------------------	---	---