# Route Log and Progress Chart

**DRAFT**

Please Note: Errors and Omissions May Exist.
Contact the VTrans Mapping Section with questions or concerns.

| DISTRICT | TOWN | ROUTE |
|---|---|---|
| 5 | MIDDLEBURY | Urb-5920 |

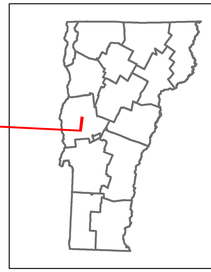

**Urb-5920**

## Base Map

1 in = 2,000 feet

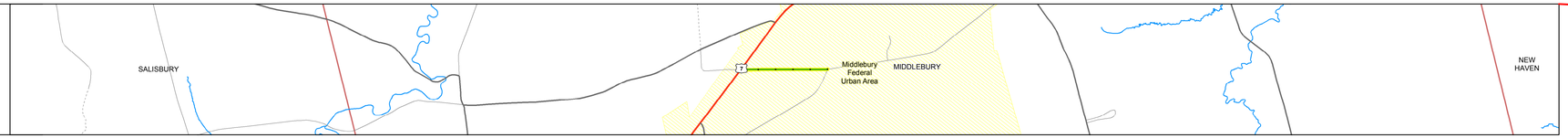


## Stick Diagram

- Town Center
- Stations (Feet)
- Railroad Crossings
- Primary Structures
- Secondary Structures
- Divided State Highway
- State Highway
- Divided Town Highway
- Town Highway
- Streams (Hydraulic Structure)
- Town Boundary
- Village/UC Boundaries
- District Boundaries
- State/Town Highway Change
- Divided Highway Limits
- Ghost Section Boundary
- Federal Urban Area Limits

Scale: 1 INCH = 2000 FEET




## STRUCTURE DESCRIPTIONS

**Historic Projects**: Unknown; Retreatment; Resurface; Bituminous Mix; Skinny Mix; Bituminous Seal; Bituminous Concrete; Bituminous Macadam; Cold Plane and Bituminous Concrete; Concrete; Gravel; Surface Treated Gravel; Plant Mix; Reclaimed Base and Bituminous Concrete

Indicated plans available - http://vtransmap01.aot.state.vt.us/rp/dpr/DIwebstore/

**Functional Class**: 1 - Interstate System; 2 - Other Freeways and Expressways; 3 - Principal Arterial; 4 - Minor Arterial; 5 - Major Collector; 6 - Minor Collector

**Speed Zones**: 25, 30, 35, 40, 45, 50, 55, 60, 65

**Curves**: (degrees) Left, Right

**Grades**: (percent) grade up, grade down

**Road Widths**: (ft)

**Traffic Counters**: (counter ID)

**AADT**: (count)

**Crash Locations**: Fatal; Injury; Property Damage Only; Unknown Crash Type

**Mileage by Functional Class By Sheet**

| | | |
|---|---|---|
| 5920 | 5 - Major Collector | 0.500 |

Page Total Mileage: 0.500 mi

**Mileage by Town By Sheet**

| | | |
|---|---|---|
| MIDDLEBURY - S59200111 | | 0.5 of 0.5 |

Page Total Mileage: 0.5 mi

| DISTRICT | TOWN | Date: 11/12/16 | ROUTE |
|---|---|---|---|
| 5 | MIDDLEBURY | 1 of 1<br>TWN mileage: 0.0 to 0.5 | Urb-5920<br>ETE mileage: 0.0 to 0.5 |