

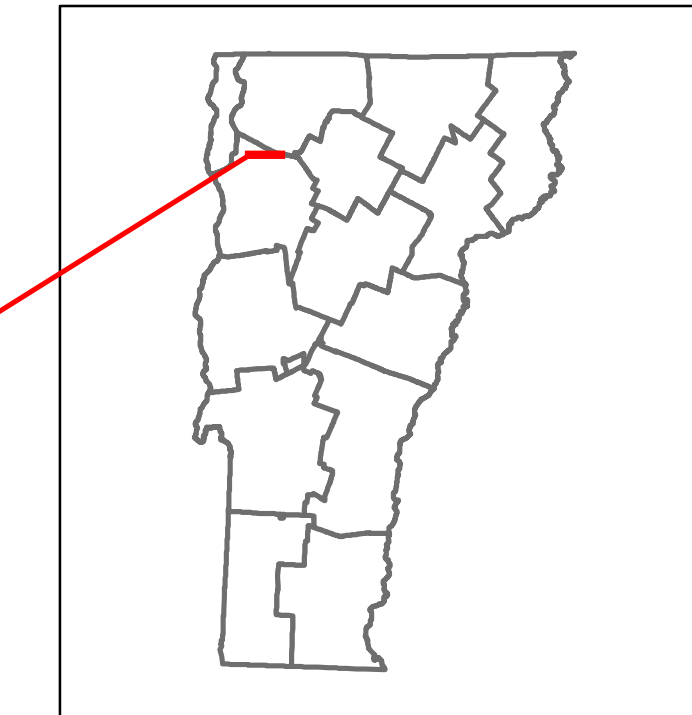


Route Log and Progress Chart

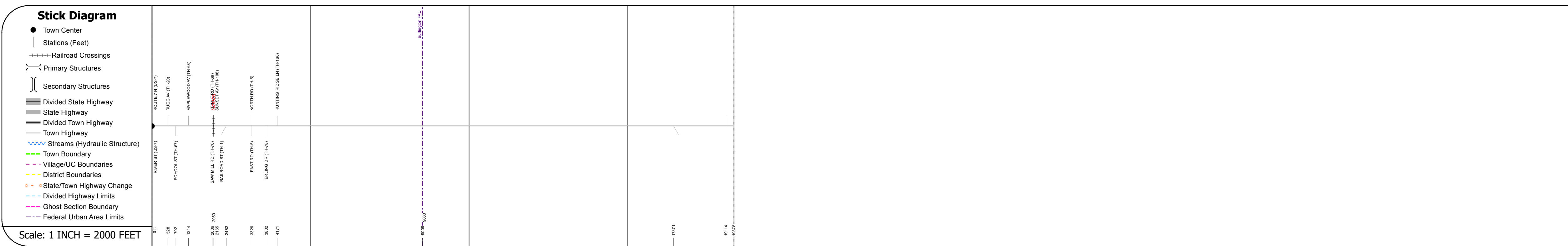
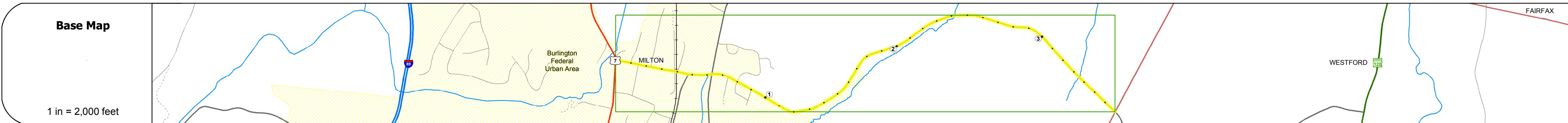
DRAFT

Please Note: Errors and Omissions May Exist.
Contact the VTrans Mapping Section with questions or concerns.

DISTRICT	TOWN	ROUTE
5	MILTON	Urb-5808



Urb-5808



STRUCTURE DESCRIPTIONS

Station	Travellane	Roadway	Lane Count	Base	Subbase
0	31	31			
1	24	26			
2		2			
3	19	20			

Station	Curve Data
0	
1	
2	
3	

Station	Grade Data
0	
1	
2	
3	

Station	Historic Project Data
0	0: SA
1	1948: SA
2	1955: SA
3	1967: SA
4	1970: SA
5	1976: Unknown
6	1980: Unknown
7	1984: Unknown
8	1996: SA

Station	Maintenance Garage
0	
1	
2	
3	

Station	Speed Zone
0	
1	
2	
3	

Station	Functional Class
0	5
1	
2	
3	

Station	National Highway System
0	
1	
2	
3	

Station	Limited Access Highway
0	
1	
2	
3	

Station	Traffic Counters
0	
1	
2	
3	0305

Year	Station 0	Station 1	Station 2	Station 3
2014	2700	4000		2300
2013	2700	4000		2300
2012	2700	4100		2300
2011	2700	4100		2300
2010	2700	4200		2200

Year	Station 0	Station 1	Station 2	Station 3
2014				
2013				
2012				
2011				
2010				

Historic Projects Unknown, Retreatment, Resurface, Bituminous Mix, Skinny Mix, Bituminous Seal Bituminous Concrete, Surface Treated Gravel, Cold Plane and Bituminous Concrete, Reclaimed Base and Bituminous Concrete, Concrete, Gravel	Functional Class 1- Interstate System, 2- Other Freeways and Expressways, 3- Principal Arterial, 4- Minor Arterial, 5- Major Collector, 6- Minor Collector	Curves Left (degrees), Right Grades grade up, grade down	Road Widths (ft) Traffic Counters (counter ID)	AADT (count)	Crash Locations Fatal, Property Damage Only, Injury, Unknown Crash Type	Mileage by Functional Class By Sheet 5808 5 - Major collector 3.670	Mileage by Town By Sheet MILTON - S58080410 3.67 of 3.67	DISTRICT 5	TOWN MILTON	Date: 11/12/16	ROUTE Urb-5808
Page Total Mileage: 3.670 mi						Page Total Mileage: 3.67 mi					
									1 of 1 TWN mileage: 0.0 to 3.67	ETE mileage: 0.0 to 3.67	

For More Information Contact - Vermont Agency of Transportation, Policy, Planning and Intermodal Development Division - Mapping Section, 1 National Life Drive, Montpelier, VT 05633-5001 Telephone: 802-828-2600.