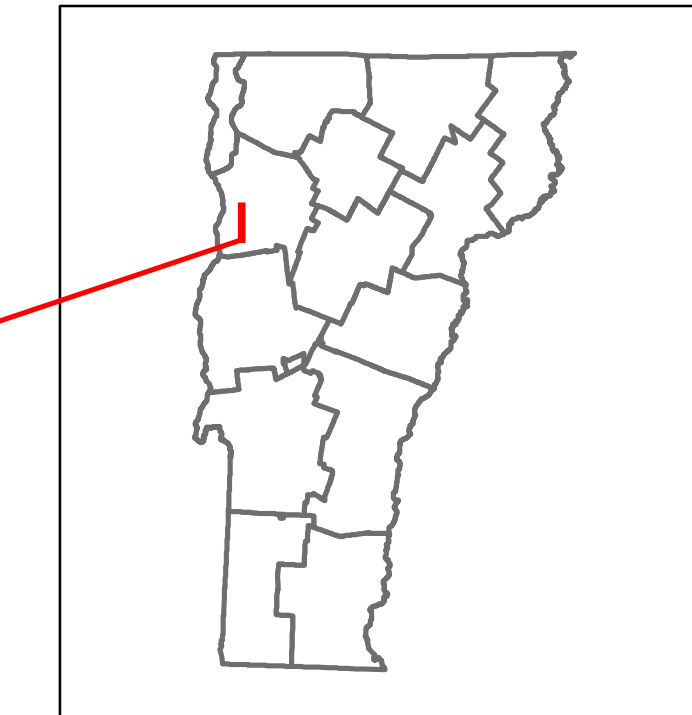

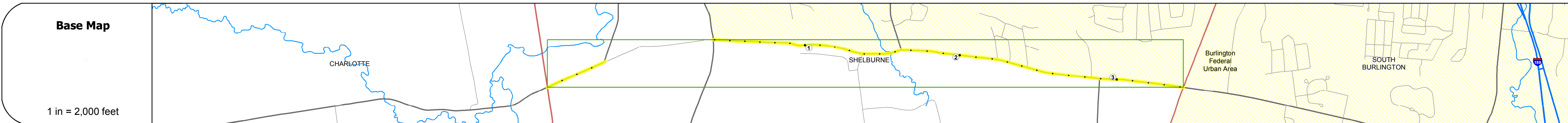


DISTRICT	TOWN	ROUTE
5	SHELBURNE	Urb-5720



Urb-5720



STRUCTURE DESCRIPTIONS

Travellane	Roadway	Lane Count	Base	Subbase
21	24	2		

Curves

Grades

Historic Projects
0: Unknown

Maintenance Garage

Speed Zone

Functional Class
5 (Yellow) to 4 (Red)

National Highway System

Limited Access Highway

Traffic Counters
0034, 0454

Year	1900	2000	2010	2011	2012	2013	2014
2014	1900	4100	4900	6100			
2013	1900	4100	4900	6100			
2012	1900	4000	5800	6000			
2011	1900	3800	5700	5800			
2010	1800	3700					

Year	2010	2011	2012	2013	2014
2014					
2013					
2012					
2011					
2010					

Historic Projects Unknown, Bituminous Concrete, Retreatment, Resurface, Bituminous Mix, Skiny Mix, Bituminous Seal, Surface Treated, Gravel, Plant Mix, Reclaimed Base and Bituminous Concrete, Concrete, Gravel	Functional Class 1- Interstate System, 2- Other, 3- Principal Arterial, 4- Minor Arterial, 5- Major Collector, 6- Minor Collector	Curves Left (degress), Right, Grades: grade up, grade down	Road Widths (ft), Traffic Counters (counter ID)	AADT (count)	Crash Locations Fatal, Property Damage Only, Injury, Unknown Crash Type	Mileage by Functional Class By Sheet 5720 4 - Minor Arterial 3.030, 5720 5 - Major Collector 0.390	Mileage by Town By Sheet SHEL BURNE - S57200413 3.42 of 3.42, Ghost Section - (SPEAR ST, MM 0.000 to 0.750)	DISTRICT 5	TOWN SHEL BURNE	Date: 11/12/16	ROUTE Urb-5720
Speed Zones 25, 30, 35, 40, 45, 50, 55, 60, 65						Page Total Mileage: 3.420 mi	Page Total Mileage: 3.42 mi	1 of 1 TOWN mileage: 0.0 to 3.42	ETE mileage: 0.0 to 3.42		