

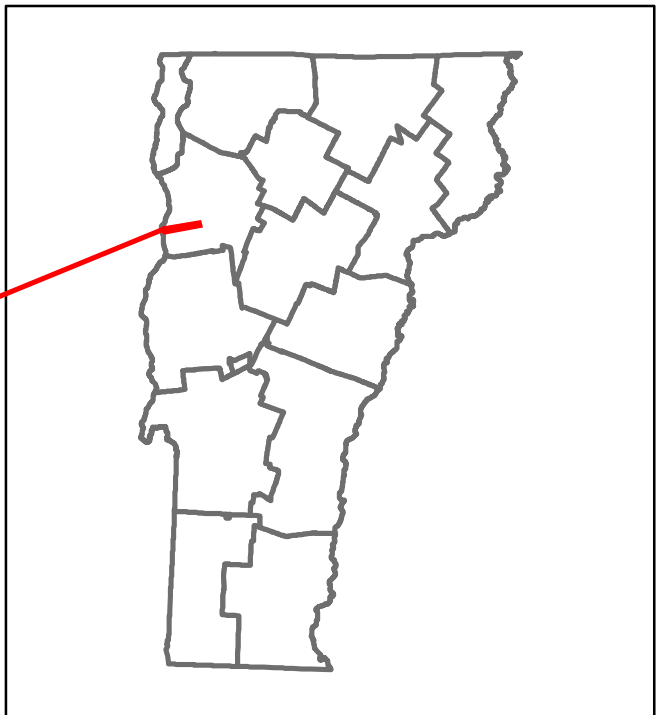


# Route Log and Progress Chart


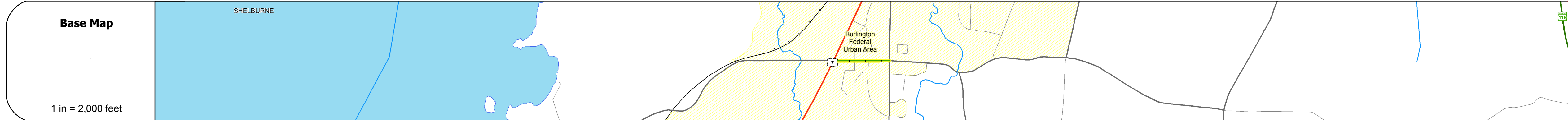
**DRAFT**

Please Note: Errors and Omissions May Exist.  
Contact the VTrans Mapping Section with questions or concerns.

DISTRICT	TOWN	ROUTE
5	SHELBURNE	Urb-5718



Urb-5718



## STRUCTURE DESCRIPTIONS

Road Widths	<ul style="list-style-type: none"> <li>Travellane: 20'</li> <li>Roadway: 22'</li> <li>Lane Count: 2</li> <li>Base</li> <li>Subbase</li> </ul>
-------------	---

Curves	
--------	--

Grades	
--------	--

Historic Projects	
-------------------	--

Maintenance Garage	
--------------------	--

Speed Zone	
------------	--

Functional Class	5
------------------	---

National Highway System	
-------------------------	--

Limited Access Highway	
------------------------	--

Traffic Counters	
------------------	--

AADT Counts	<ul style="list-style-type: none"> <li>2014: 4400</li> <li>2013: 4400</li> <li>2012: 4400</li> <li>2011: 4400</li> <li>2010: 4400</li> </ul>
Crash Locations	<ul style="list-style-type: none"> <li>2014: 0</li> <li>2013: 0</li> <li>2012: 0</li> <li>2011: 0</li> <li>2010: 0</li> </ul>

<b>Historic Projects</b> <ul style="list-style-type: none"> <li>Unknown</li> <li>Retreatment</li> <li>Resurface</li> <li>Bituminous Mix</li> <li>Skinny Mix</li> <li>Bituminous Seal</li> </ul>	<b>Functional Class</b> <ul style="list-style-type: none"> <li>1 - Interstate System</li> <li>2 - Other Freeways and Expressways</li> <li>3 - Principal Arterial</li> <li>4 - Minor Arterial</li> <li>5 - Major Collector</li> <li>6 - Minor Collector</li> </ul>	<b>Curves</b> <ul style="list-style-type: none"> <li>(degrees) Left</li> <li>(degrees) Right</li> </ul>	<b>Road Widths</b> <ul style="list-style-type: none"> <li>(ft)</li> </ul>	<b>AADT</b> <ul style="list-style-type: none"> <li>(count)</li> </ul>	<b>Mileage by Functional Class By Sheet</b> 5718 5 - Major collector 0.350	<b>Mileage by Town By Sheet</b> SHELBURNE - S57180413 0.35 of 0.35
<b>Grades</b> <ul style="list-style-type: none"> <li>grade up</li> <li>grade down</li> </ul>	<b>Traffic Counters</b> <ul style="list-style-type: none"> <li>(counter ID)</li> </ul>	<b>Crash Locations</b> <ul style="list-style-type: none"> <li>Fatal</li> <li>Injury</li> <li>Property Damage Only</li> <li>Unknown Crash Type</li> </ul>	<b>Speed Zones</b> <ul style="list-style-type: none"> <li>25</li> <li>30</li> <li>35</li> <li>40</li> <li>45</li> <li>50</li> <li>55</li> <li>60</li> <li>65</li> </ul>	<b>Page Total Mileage: 0.350 mi</b>	<b>Page Total Mileage: 0.35 mi</b>	

DISTRICT	TOWN	Date: 11/12/16	ROUTE
5	SHELBURNE	1 of 1 TWN mileage: 0.0 to 0.35	Urb-5718 ETE mileage: 0.0 to 0.35