

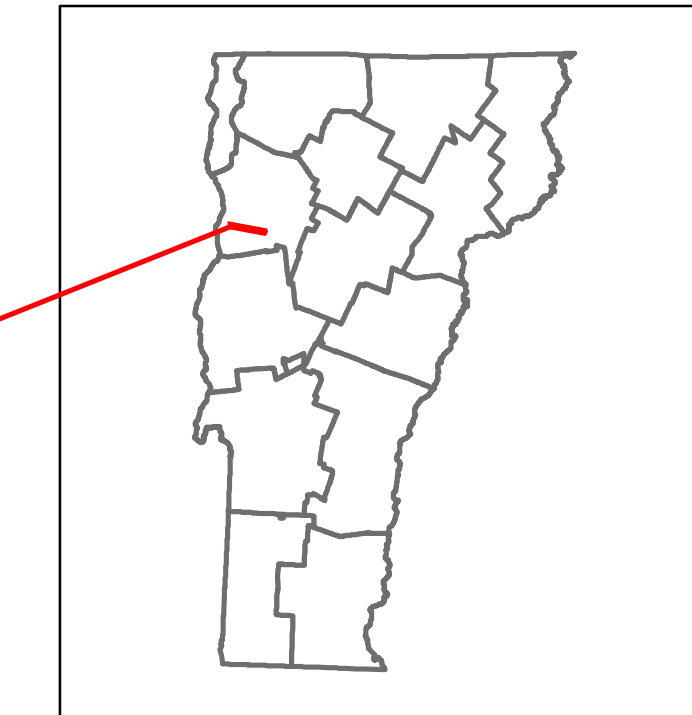


Route Log and Progress Chart


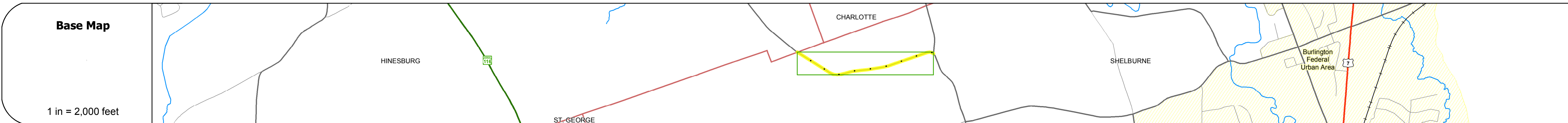
DRAFT

Please Note: Errors and Omissions May Exist.
Contact the VTrans Mapping Section with questions or concerns.

DISTRICT	TOWN	ROUTE
5	SHELBURNE	Urb-5715



Urb-5715



Curves	
--------	--

Grades	
--------	--

Historic Projects	
-------------------	--

Maintenance Garage	
--------------------	--



Speed Zone	
------------	--

Functional Class	4
------------------	---

National Highway System	
-------------------------	--

Limited Access Highway	
------------------------	--

Traffic Counters	
------------------	--



STRUCTURE DESCRIPTIONS	

Historic Projects	Functional Class	Curves	Road Widths	AADT	Mileage by Functional Class By Sheet	Mileage by Town By Sheet	DISTRICT	TOWN	Date: 11/12/16	ROUTE
<ul style="list-style-type: none"> Unknown Retreatment Resurface Bituminous Mix Skinny Mix Bituminous Seal Indicated plans available - http://vtransmap01.ad.state.vt.us/rp/dr/D/webstore/ 	<ul style="list-style-type: none"> 1 - Interstate System 2 - Other Freeways and Expressways 3 - Principal Arterial 4 - Minor Arterial 5 - Major Collector 6 - Minor Collector 	<ul style="list-style-type: none"> Left (segres) Right Grades grade up grade down 	<ul style="list-style-type: none"> Traffic Counters (counter ID) 	<ul style="list-style-type: none"> Crash Locations Fatal Property Damage Only Injury Unknown Crash Type 	5715 4 - Minor Arterial 0.910 Page Total Mileage: 0.910 mi	SHELBURNE - S57150413 0.91 of 0.91 Page Total Mileage: 0.91 mi	5	SHELBURNE	1 of 1 TWN mileage: 0.0 to 0.91	Urb-5715 ETE mileage: 0.0 to 0.91