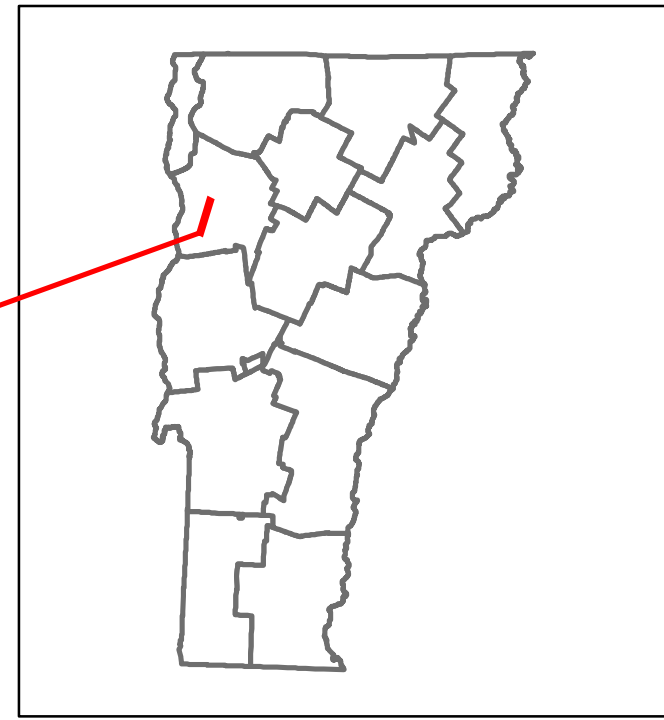

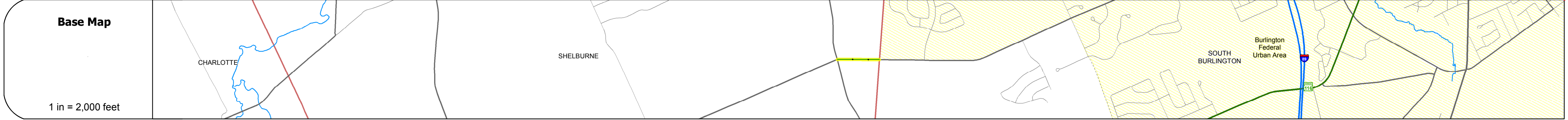


DISTRICT	TOWN	ROUTE
5	SHELBURNE	Urb-5708



Urb-5708



STRUCTURE DESCRIPTIONS

Road Widths	Curves	Grades	Historic Projects	Maintenance Garage	Speed Zone	Functional Class	National Highway System	Limited Access Highway	Traffic Counters	AADT Counts	Crash Locations																														
<table border="1"><tr><td>Travellane</td><td>23</td></tr><tr><td>Roadway</td><td>24</td></tr><tr><td>Lane Count</td><td>2</td></tr><tr><td>Base</td><td></td></tr><tr><td>Subbase</td><td></td></tr></table>	Travellane	23	Roadway	24	Lane Count	2	Base		Subbase							5				<table border="1"><tr><td>2014</td><td>4200</td></tr><tr><td>2013</td><td>4200</td></tr><tr><td>2012</td><td>4200</td></tr><tr><td>2011</td><td>4200</td></tr><tr><td>2010</td><td>4200</td></tr></table>	2014	4200	2013	4200	2012	4200	2011	4200	2010	4200	<table border="1"><tr><td>2014</td><td></td></tr><tr><td>2013</td><td></td></tr><tr><td>2012</td><td></td></tr><tr><td>2011</td><td></td></tr><tr><td>2010</td><td></td></tr></table>	2014		2013		2012		2011		2010	
Travellane	23																																								
Roadway	24																																								
Lane Count	2																																								
Base																																									
Subbase																																									
2014	4200																																								
2013	4200																																								
2012	4200																																								
2011	4200																																								
2010	4200																																								
2014																																									
2013																																									
2012																																									
2011																																									
2010																																									

Historic Projects Unknown, Retreatment, Resurface, Bituminous Mix, Skiny Mix, Bituminous Seal, Bituminous Concrete, Cold Plane and Gravel, Reclaimed Base and Bituminous Concrete, Surface Treated Gravel, Plant Mix, Concrete	Functional Class 1- Interstate System, 2- Other Freeways and Expressways, 3- Principal Arterial, 4- Minor Arterial, 5- Major Collector, 6- Minor Collector	Curves Left (degrees), Right, Grades grade up, grade down	Road Widths (ft), Traffic Counters (counter ID)	AADT AADT (count), Crash Locations Fatal, Property Damage Only, Injury, Unknown Crash Type	Mileage by Functional Class By Sheet 5708 5 - Major collector 0.270	Mileage by Town By Sheet SHELBURNE - S57080413 0.27 of 0.27	DISTRICT 5	TOWN SHELBURNE	Date: 11/12/16 1 of 1 TWN mileage: 0.0 to 0.27	ROUTE Urb-5708 ETE mileage: 0.0 to 0.27
--	--	--	---	---	---	---	----------------------	--------------------------	--	--

Page Total Mileage: 0.270 mi