

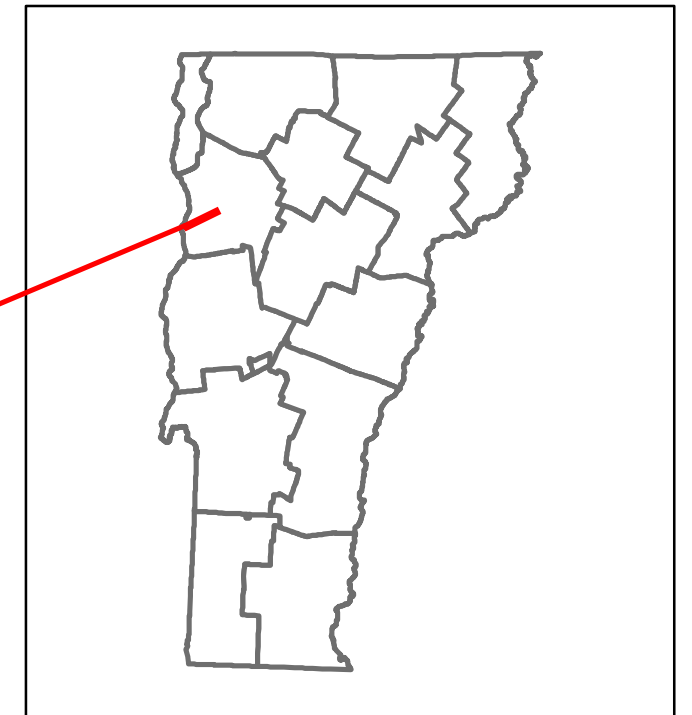


Route Log and Progress Chart


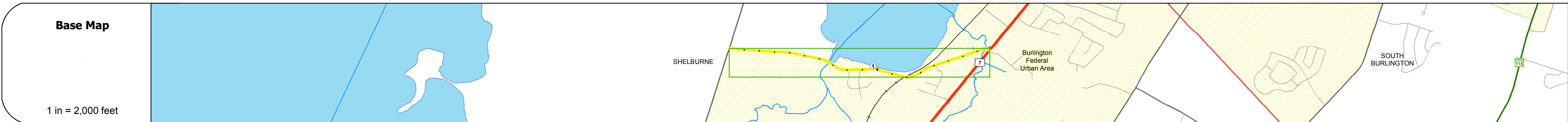
DRAFT

Please Note: Errors and Omissions May Exist.
Contact the VTrans Mapping Section with questions or concerns.

DISTRICT	TOWN	ROUTE
5	SHELBURNE	Urb-5704



Urb-5704



STRUCTURE DESCRIPTIONS

Bridge 7:
Stringer/multi-beam or girder - 1948
Structure No: 205704000704132
Length: 89'
Width: 24.0'
Facility Carried: BAY ROAD
Bridge Type: ROLLED BEAM
Features Intersected: LAPLATTE RIVER
Surface: Bituminous
Maintenance/Ownership: City/Municipal

Bridge 5:
Girder and floorbeam system - 1912
Structure No: 205704000504132
Length: 39'
Height: 0.0'
Facility Carried: RAILROAD
Bridge Type: RIVETED TWO GIRDER
Features Intersected: VTRR OVER BAY ROAD

Road Widths	Travellane	20
	Roadway	22
	Lane Count	2
	Base	
	Subbase	

Curves	
---------------	--

Grades	
---------------	--

Historic Projects	
	0: Unknown
	0: Unknown

Maintenance Garage	
---------------------------	--

Speed Zone	
-------------------	--

Functional Class	5
-------------------------	---

National Highway System	
--------------------------------	--

Limited Access Highway	
-------------------------------	--

Traffic Counters	D338	D654
-------------------------	------	------

AADT Counts	2014	2500
	2013	2500
	2012	2500
	2011	2500
	2010	2500

Crash Locations	2014	
	2013	
	2012	
	2011	
	2010	

Historic Projects Unknown, Retreatment, Resurface, Bituminous Mix, Skinny Mix, Bituminous Seal Bituminous Concrete, Surface Treated Gravel, Cold Plane and Bituminous Concrete, Reclaimed Base and Bituminous Concrete, Concrete, Gravel, Plant Mix, Reclaimed Base and Bituminous Concrete	Functional Class 1- Interstate System, 2- Other Freeways and Expressways, 3- Principal Arterial, 4- Minor Arterial, 5- Major Collector, 6- Minor Collector	Curves Left (degrees), Right (degrees) Grades grade up, grade down	Road Widths (ft) Traffic Counters (counter ID)	AADT (count) Crash Locations Fatal, Injury, Property Damage Only, Unknown Crash Type	Mileage by Functional Class By Sheet 5704 5 - Major collector 1.790	Mileage by Town By Sheet SHELBURNE - S57040413 1.79 of 1.79	DISTRICT 5	TOWN SHELBURNE	Date: 11/12/16	ROUTE Urb-5704
					Speed Zones 25, 30, 35, 40, 45, 50, 55, 60, 65	Page Total Mileage: 1.790 mi				