

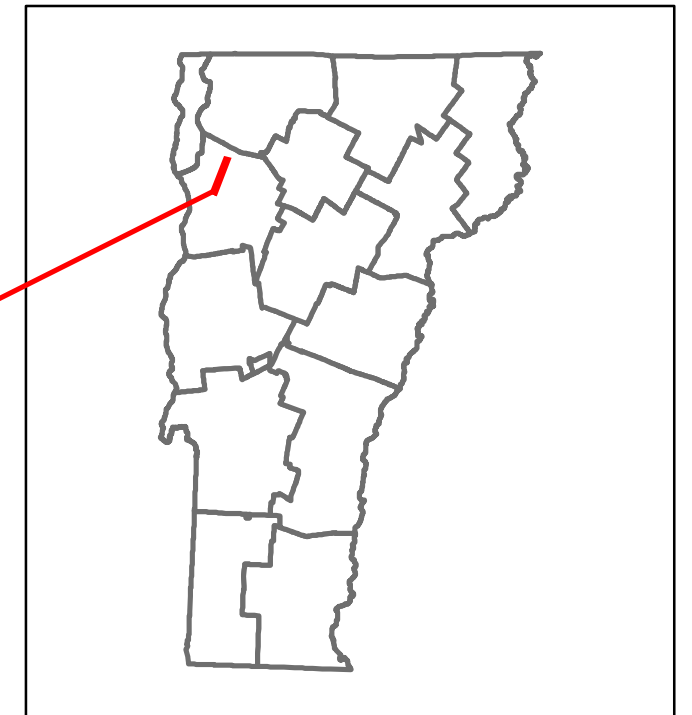


Route Log and Progress Chart

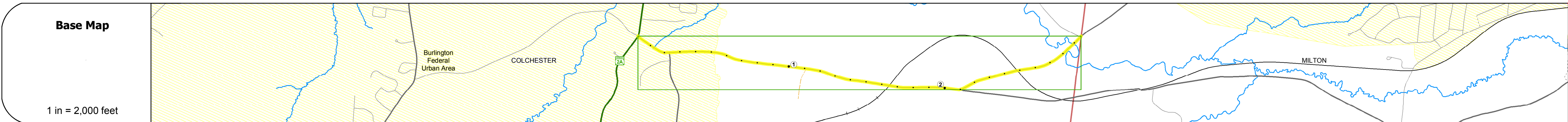
DRAFT

Please Note: Errors and Omissions May Exist.
Contact the VTrans Mapping Section with questions or concerns.

| | | |
|----------|------------|----------|
| DISTRICT | TOWN | ROUTE |
| 5 | COLCHESTER | Urb-5610 |



Urb-5610



STRUCTURE DESCRIPTIONS

| Road Widths | Travellane | Roadway | Lane Count | Base | Subbase |
|-------------|------------|---------|------------|------------|---------|
| | 21 | 23 | 2 | | |
| | 20 | 20 | 2 | | |
| | 28 | 28 | 2 | 18" Gravel | |
| | 20 | 22 | 2 | | |
| | 26 | 26 | 2 | 18" Gravel | |
| | 30 | 30 | 2 | | |
| | 20 | 22 | 2 | | |

| | |
|---------------|--|
| Curves | |
|---------------|--|

| | |
|---------------|--|
| Grades | |
|---------------|--|



| | |
|---------------------------|--|
| Maintenance Garage | |
|---------------------------|--|

| | |
|-------------------|--|
| Speed Zone | |
|-------------------|--|


| | |
|-------------------------|---|
| Functional Class | 5 |
|-------------------------|---|

| | |
|--------------------------------|--|
| National Highway System | |
|--------------------------------|--|

| | |
|-------------------------------|--|
| Limited Access Highway | |
|-------------------------------|--|

| | |
|-------------------------|------|
| Traffic Counters | 0329 |
|-------------------------|------|

| | | | | | |
|--------------------|------------------------|------------------------|------------------------|------------------------|------------------------|
| AADT Counts | 2014: 4900, 4400, 2600 | 2013: 4900, 4400, 2600 | 2012: 4900, 4400, 2600 | 2011: 4900, 4400, 2700 | 2010: 4900, 4400, 2700 |
|--------------------|------------------------|------------------------|------------------------|------------------------|------------------------|



| | | | | | | | | | | |
|---|--|---|---|------------------------|---|---|----------------------|---------------------------|-----------------------|--------------------------|
| Historic Projects Unknown, Retreatment, Resurface, Bituminous Mix, Skinny Mix, Bituminous Seal, Concrete, Surface Treated Gravel, Plant Mix, Reclaimed Base and Bituminous Concrete | Functional Class 1- Interstate System, 2- Other Freeways and Expressways, 3- Principal Arterial, 4- Minor Arterial, 5- Major Collector, 6- Minor Collector | Curves Left (segress), Right Grades grade up, grade down | Road Widths (ft) Traffic Counters (counter ID) | AADT (count) | Mileage by Functional Class By Sheet 5610 5 - Major collector 2.960 | Mileage by Town By Sheet COLCHESTER - S56100405 2.96 of 2.96 | DISTRICT 5 | TOWN COLCHESTER | Date: 11/12/16 | ROUTE Urb-5610 |
| | | | | | Speed Zones 25, 30, 35, 40, 45, 50, 55, 60, 65 | Crash Locations Fatal, Property Damage Only, Injury, Unknown Crash Type | | | | |