

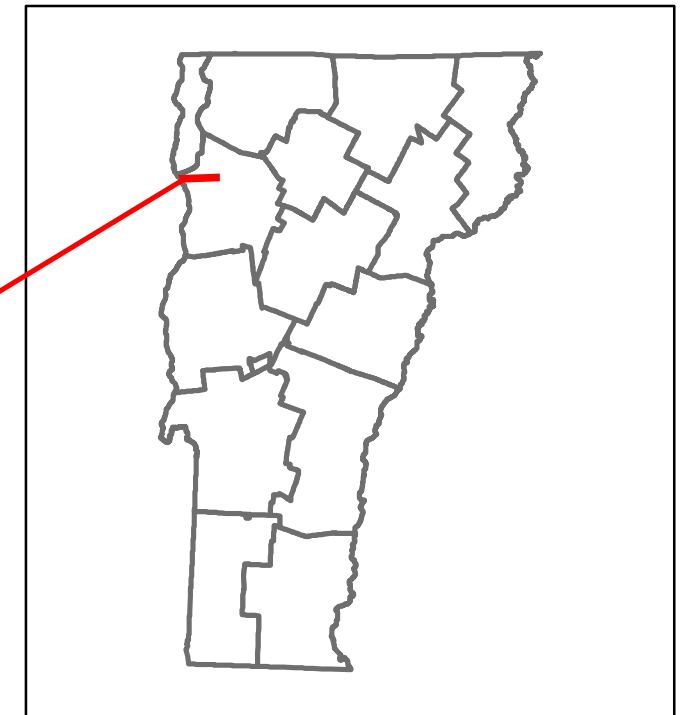


Route Log and Progress Chart


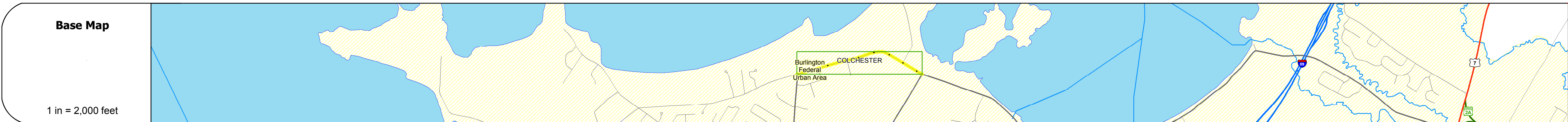
DRAFT

Please Note: Errors and Omissions May Exist.
Contact the VTrans Mapping Section with questions or concerns.

DISTRICT	TOWN	ROUTE
5	COLCHESTER	Urb-5606



Urb-5606



Curves	
---------------	--

Grades	
---------------	--

Historic Projects	
--------------------------	--

Maintenance Garage	
---------------------------	--

Speed Zone	
-------------------	--

Functional Class	5
-------------------------	---

National Highway System	
--------------------------------	--

Limited Access Highway	
-------------------------------	--

Traffic Counters	D379, D435
-------------------------	------------

AADT Counts	2014: 4400, 6100; 2013: 4400, 6100; 2012: 4300, 5600; 2011: 4100, 5000; 2010: 4000, 4500
--------------------	------------------------------------------------------------------------------------------

Crash Locations	2014, 2013, 2012, 2011, 2010
------------------------	------------------------------

STRUCTURE DESCRIPTIONS

Historic Projects Unknown, Retreatment, Resurface, Bituminous Mix, Skinny Mix, Bituminous Seal, Concrete, Surface Treated Gravel, Plant Mix, Reclaimed Base and Bituminous Concrete	Functional Class 1- Interstate System, 2- Other Freeways and Expressways, 3- Principal Arterial, 4- Minor Arterial, 5- Major Collector, 6- Minor Collector	Curves Left (degrees), Right Grades grade up, grade down	Road Widths (ft) Traffic Counters (counter ID)	AADT (count) Crash Locations Fatal, Property Damage Only, Injury, Unknown Crash Type	Mileage by Functional Class By Sheet 5606 5 - Major collector 0.840	Mileage by Town By Sheet COLCHESTER - S56060405 0.84 of 0.84	DISTRICT 5	TOWN COLCHESTER	Date: 11/12/16 1 of 1 TWN mileage: 0.0 to 0.84 ETE mileage: 0.0 to 0.84	ROUTE Urb-5606 ETE mileage: 0.0 to 0.84
Indicated plans available - http://vtransmap01.ad.state.vt.us/rp/cpr/D/webstore/					Page Total Mileage: 0.84 mi		Page Total Mileage: 0.84 mi			