

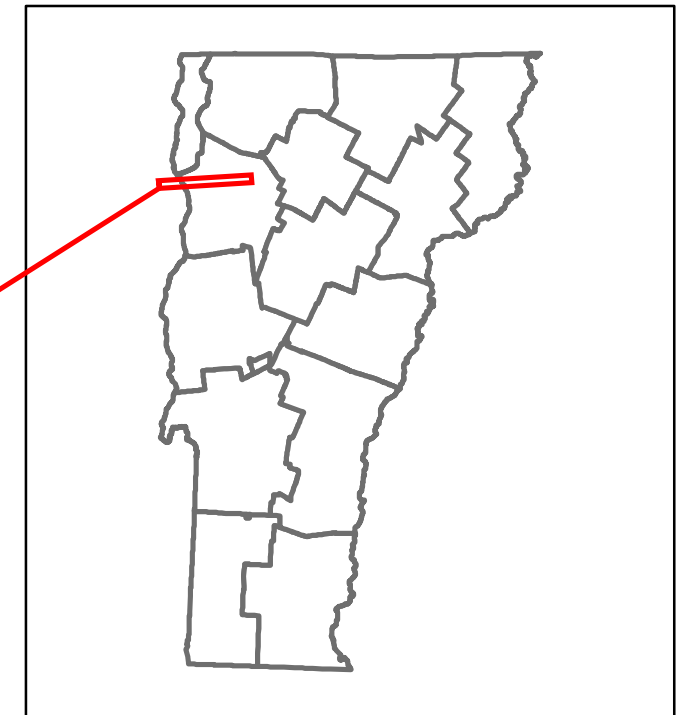


Route Log and Progress Chart

DRAFT

Please Note: Errors and Omissions May Exist.
Contact the VTrans Mapping Section with questions or concerns.

DISTRICT	TOWN	ROUTE
5	COLCHESTER	Urb-5600



STRUCTURE DESCRIPTIONS

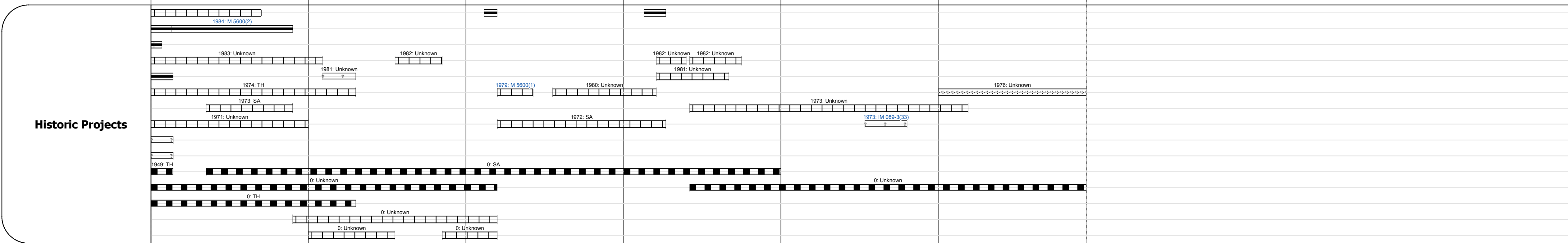
Bridge 5:
Stringer/multi-beam or girder - 1983
Structure No. 20500900504032
Length: 680'
Width: 42.6'
Facility Carried: FAU VT127
Bridge Type: 3-SP CONT.HNCH PL GR
Features Intersected: WINDOSKI RIVER
Surface: Bituminous
Maintenance/Ownership: City/Municipal

Bridge D75:
Stringer/multi-beam or girder - 1964
Structure No. 2004050D7504051
Length: 261'
Width: 24.0'
Under Clearance: 16.33'
Facility Carried: TR 00TH9
Bridge Type: 4-SP ROLLED BEAM
Features Intersected: TH NO 9 OVER I 89
Surface: Bituminous
Maintenance/Ownership: State

Travellane	40	36	30	24	30	24	27	22	24	32	24
Roadway	40	36	30	24	30	24	27	22	24	32	24
Lane Count											
Base	8" Plant Mix						6" Bit. Conc.				
Subbase	24" Crushed Stone						12" Crushed Stone				

Curves					10						
--------	--	--	--	--	----	--	--	--	--	--	--

Grades											
--------	--	--	--	--	--	--	--	--	--	--	--



Maintenance Garage											
--------------------	--	--	--	--	--	--	--	--	--	--	--

Speed Zone											
------------	--	--	--	--	--	--	--	--	--	--	--


Functional Class	4										
------------------	---	--	--	--	--	--	--	--	--	--	--

National Highway System											
-------------------------	--	--	--	--	--	--	--	--	--	--	--

Limited Access Highway											
------------------------	--	--	--	--	--	--	--	--	--	--	--

Traffic Counters	D380			D388			D389			D407	
------------------	------	--	--	------	--	--	------	--	--	------	--

AADT Counts	2014	12500	9400	14100	10500	8800					
	2013	12500	9400	14100	10500	8800					
	2012	12500	9000	13500	10500	8400					
	2011	12500	8700	13000	10400	8100					
	2010	12500	8300	12400	10400	7700					



Historic Projects Unknown, Retreatment, Resurface, Bituminous Mix, Skinny Mix, Bituminous Seal Bituminous Concrete, Surface Treated Gravel, Cold Plane and Bituminous Concrete, Reclaimed Base and Bituminous Concrete	Functional Class 1- Interstate System, 2- Other Freeways and Expressways, 3- Principal Arterial, 4- Minor Arterial, 5- Major Collector, 6- Minor Collector	Curves Left (segreg), Right Grades grade up, grade down	Road Widths (ft) Traffic Counters (counter ID)	AADT (count) Crash Locations Fatal, Injury, Unknown Crash Type, Property Damage Only	Mileage by Functional Class By Sheet 5600 4 - Minor Arterial 5.940	Mileage by Town By Sheet COLCHESTER - S56000405 5.94 of 5.94	DISTRICT 5	TOWN COLCHESTER	Date: 11/12/16 Page: 1 of 1 TWN mileage: 0.0 to 5.94	ROUTE Urb-5600 ETE mileage: 0.0 to 5.94
-------------------------------------------------------------------------------------------------------------------------------------------------------------------------------------------------------------------------------------	----------------------------------------------------------------------------------------------------------------------------------------------------------------------	--------------------------------------------------------------------------------	-----------------------------------------------------------------------	-------------------------------------------------------------------------------------------------------------	------------------------------------------------------------------------------	------------------------------------------------------------------------	----------------------	---------------------------	---------------------------------------------------------------------------------	-------------------------------------------------------------

Page Total Mileage: 5.94 mi

For More Information Contact - Vermont Agency of Transportation, Policy, Planning and Intermodal Development Division - Mapping Section, 1 National Life Drive, Montpelier, VT 05633-5001 Telephone: 802-828-2600.