

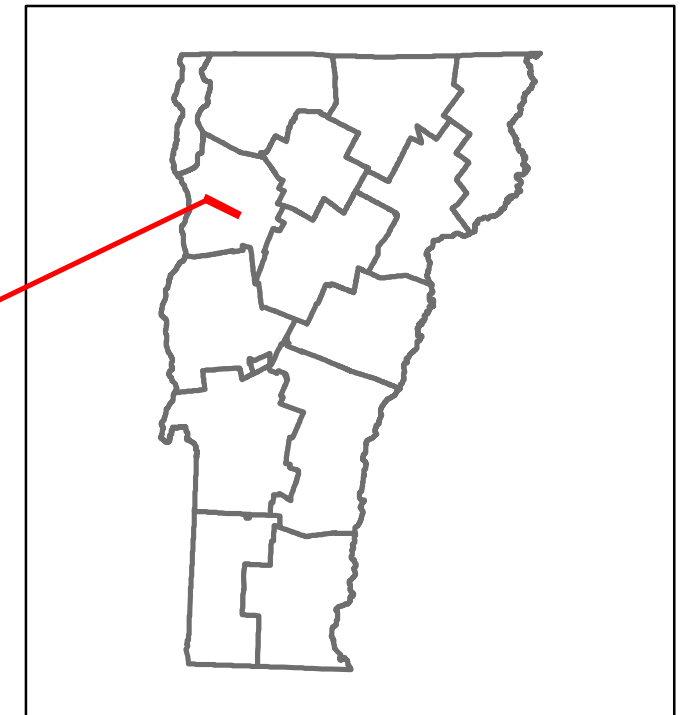


Route Log and Progress Chart


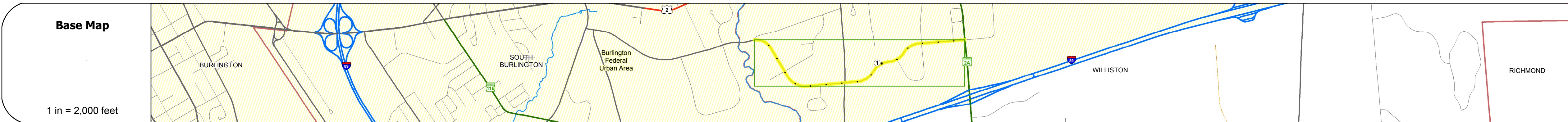
DRAFT

Please Note: Errors and Omissions May Exist.
Contact the VTrans Mapping Section with questions or concerns.

DISTRICT	TOWN	ROUTE
5	WILLISTON	Urb-5505



Urb-5505



Curves	
--------	--

Grades	
--------	--

Historic Projects	
-------------------	--

Maintenance Garage	
--------------------	--

Speed Zone	
------------	--

Functional Class	5
------------------	---

National Highway System	
-------------------------	--

Limited Access Highway	
------------------------	--

Traffic Counters	
------------------	--

AA DT Counts	2014: 8200	2013: 8200	2012: 10400	2011: 12700	2010: 14900
--------------	------------	------------	-------------	-------------	-------------

Crash Locations	2014: [Crash symbols]	2013: [Crash symbols]	2012: [Crash symbols]	2011: [Crash symbols]	2010: [Crash symbols]
-----------------	-----------------------	-----------------------	-----------------------	-----------------------	-----------------------

STRUCTURE DESCRIPTIONS	

Historic Projects Unknown, Retreatment, Resurface, Bituminous Mix, Skinny Mix, Bituminous Seal, Surface Treated Gravel, Plant Mix, Reclaimed Base and Bituminous Concrete	Functional Class 1- Interstate System, 2- Other Freeways and Expressways, 3- Principal Arterial, 4- Minor Arterial, 5- Major Collector, 6- Minor Collector	Curves Left (degrees), Right Grades grade up, grade down	Road Widths (ft) Traffic Counters (counter ID)	AA DT (count)	Crash Locations Fatal, Property Damage Only, Injury, Unknown Crash Type	Mileage by Functional Class By Sheet 5505 5 - Major collector 1.570	Mileage by Town By Sheet WILLISTON - S55050417 1.57 of 1.57	DISTRICT 5	TOWN WILLISTON	Date: 11/12/16 ROUTE Urb-5505 ETE mileage: 0.0 to 1.57
Indicated plans available - http://vtransmap01.ad.state.vt.us/rp/cpr/D/webstore/						Page Total Mileage: 1.570 mi	Page Total Mileage: 1.57 mi	1 of 1 TWN mileage: 0.0 to 1.57		