

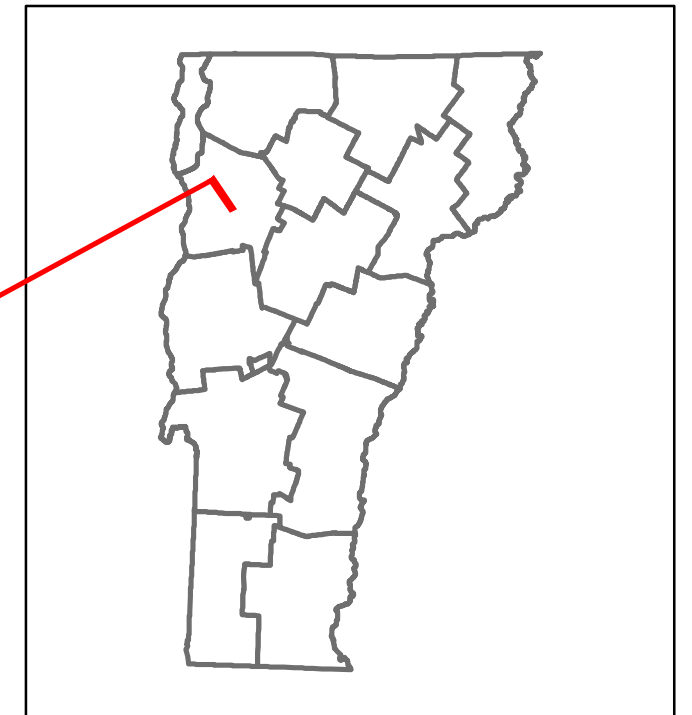


# Route Log and Progress Chart


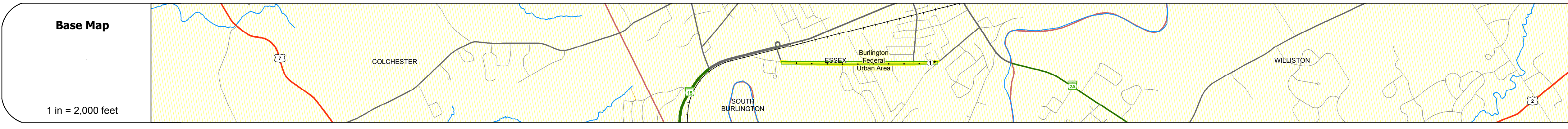
**DRAFT**

Please Note: Errors and Omissions May Exist.  
Contact the VTrans Mapping Section with questions or concerns.

DISTRICT	TOWN	ROUTE
5	ESSEX	Urb-5304



Urb-5304



## STRUCTURE DESCRIPTIONS

Road Widths	Travellane: 26 Roadway: 26 Lane Count: 2 Base: Subbase:
-------------	---

Curves	
--------	--

Grades	
--------	--

Historic Projects	<ul style="list-style-type: none"> <li>1886: Unknown</li> <li>1985: Unknown</li> <li>1971: Unknown</li> <li>0: SA</li> </ul>
-------------------	--

Maintenance Garage	
--------------------	--

Speed Zone	
------------	--

Functional Class	5
------------------	---

National Highway System	
-------------------------	--

Limited Access Highway	
------------------------	--

Traffic Counters	<ul style="list-style-type: none"> <li>9: D184 T55</li> <li>9: EJC T55</li> </ul>
------------------	---

AADT Counts	<ul style="list-style-type: none"> <li>2014: 5600</li> <li>2013: 5600</li> <li>2012: 5300</li> <li>2011: 5100</li> <li>2010: 4800</li> </ul>
-------------	--

Crash Locations	<ul style="list-style-type: none"> <li>2014: 4</li> <li>2013: 1</li> <li>2012: 2</li> <li>2011: 1</li> <li>2010: 1</li> </ul>
-----------------	---

<b>Historic Projects</b> <ul style="list-style-type: none"> <li>Unknown</li> <li>Bituminous Concrete</li> <li>Retreatment</li> <li>Resurface</li> <li>Bituminous Mix</li> <li>Skinny Mix</li> <li>Bituminous Seal</li> </ul>	<b>Functional Class</b> <ul style="list-style-type: none"> <li>1 - Interstate System</li> <li>2 - Other</li> <li>3 - Principal Arterial</li> <li>4 - Minor Arterial</li> <li>5 - Major Collector</li> <li>6 - Minor Collector</li> </ul>	<b>Curves</b> <ul style="list-style-type: none"> <li>Left</li> <li>Right</li> </ul>	<b>Road Widths</b> (ft)	<b>AADT</b> (count)	<b>Mileage by Functional Class By Sheet</b> 5304 5 - Major collector 1.020	<b>Mileage by Town By Sheet</b> ESSEX - S53040406 1.02 of 1.02	<b>DISTRICT</b> 5	<b>TOWN</b> ESSEX	<b>Date:</b> 11/12/16	<b>ROUTE</b> Urb-5304
<b>Speed Zones</b> 25 30 35 40 45 50 55 60 65	<b>Grades</b> grade up grade down	<b>Traffic Counters</b> (counter ID)	<b>Crash Locations</b> Fatal Property Damage Only Injury Unknown Crash Type	<b>Page Total Mileage:</b> 1.020 mi	<b>Page Total Mileage:</b> 1.02 mi	<b>1 of 1</b> TWN mileage: 0.0 to 1.02	<b>ETE mileage:</b> 0.0 to 1.02			